

Hampshire Water Transfer and Water Recycling Project

Plans of statutory and non-statutory sites or features

VOLUME NUMBER: 2

PLANNING INSPECTORATE SCHEME NUMBER: WA010002

APPLICATION DOCUMENT REFERENCE: 2.7

APFP REGULATION: 5(2)(I)

May 2026

Version 0



from
**Southern
Water.** 

The Southern Water logo consists of three stylized, wavy blue lines of varying lengths, positioned to the right of the text 'Southern Water'.

Hampshire Water Transfer and Water Recycling Project
Plans of statutory and non-statutory sites or features

Hampshire Water Transfer and Water Recycling Project
Plans of statutory and non-statutory sites or features

Drawing Number	Revision	Drawing Title	Scale	Sheet Size
Plans of statutory and non-statutory sites or features				
10010174-1-SW-710064-SW-GIS-DR-MA-001	01	Appendix B: Habitats Sites and Marine Conservation Zones Overview	Key Plan 1:150000	A3
10010174-1-SW-710064-SW-GIS-DR-MA-002	01	Appendix B: Habitats Sites and Marine Conservation Zones Sheet 1 of 8	1:25000	A3
10010174-1-SW-710064-SW-GIS-DR-MA-003	01	Appendix B: Habitats Sites and Marine Conservation Zones Sheet 2 of 8	1:25000	A3
10010174-1-SW-710064-SW-GIS-DR-MA-004	01	Appendix B: Habitats Sites and Marine Conservation Zones Sheet 3 of 8	1:25000	A3
10010174-1-SW-710064-SW-GIS-DR-MA-005	01	Appendix B: Habitats Sites and Marine Conservation Zones Sheet 4 of 8	1:25000	A3
10010174-1-SW-710064-SW-GIS-DR-MA-006	01	Appendix B: Habitats Sites and Marine Conservation Zones Sheet 5 of 8	1:25000	A3
10010174-1-SW-710064-SW-GIS-DR-MA-007	01	Appendix B: Habitats Sites and Marine Conservation Zones Sheet 6 of 8	1:25000	A3
10010174-1-SW-710064-SW-GIS-DR-MA-008	01	Appendix B: Habitats Sites and Marine Conservation Zones Sheet 7 of 8	1:25000	A3
10010174-1-SW-710064-SW-GIS-DR-MA-009	01	Appendix B: Habitats Sites and Marine Conservation Zones Sheet 8 of 8	1:25000	A3
PC5223-RHD-ES-ZZ-D-Z-0026	05	Figure 8.1 Statutory designated sites within the desk study area Sheet 1 of 7	Key Plan 1:150000	A3
PC5223-RHD-ES-ZZ-D-Z-0026	05	Figure 8.1 Statutory designated sites within the desk study area Sheet 2 of 7	1:28000	A3
PC5223-RHD-ES-ZZ-D-Z-0026	05	Figure 8.1 Statutory designated sites within the desk study area Sheet 3 of 7	1:28000	A3
PC5223-RHD-ES-ZZ-D-Z-0026	05	Figure 8.1 Statutory designated sites within the desk study area Sheet 4 of 7	1:28000	A3
PC5223-RHD-ES-ZZ-D-Z-0026	05	Figure 8.1 Statutory designated sites within the desk study area Sheet 5 of 7	1:28000	A3

Hampshire Water Transfer and Water Recycling Project
Plans of statutory and non-statutory sites or features

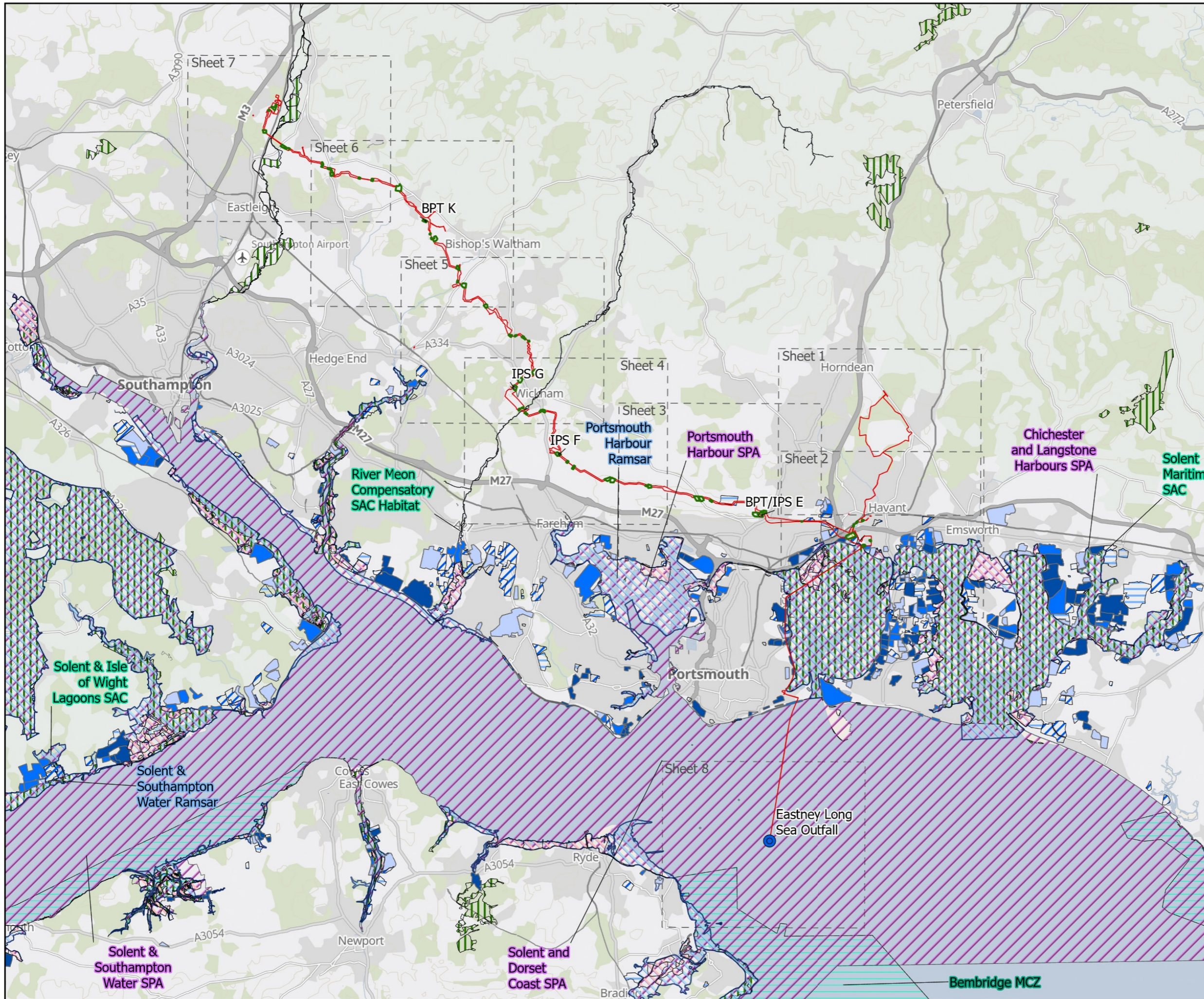
Drawing Number	Revision	Drawing Title	Scale	Sheet Size
PC5223-RHD-ES-ZZ-D-Z-0026	05	Figure 8.1 Statutory designated sites within the desk study area Sheet 6 of 7	1:28000	A3
PC5223-RHD-ES-ZZ-D-Z-0026	05	Figure 8.1 Statutory designated sites within the desk study area Sheet 7 of 7	1:28000	A3
PC5223-RHD-ES-ZZ-D-Z-0027	05	Figure 2.8 Internationally designated sites within the desk study area Sheet 1 of 8	Key Plan 1:183000	A3
PC5223-RHD-ES-ZZ-D-Z-0027	05	Figure 2.8 Internationally designated sites within the desk study area Sheet 1 of 8	1:45000	A3
PC5223-RHD-ES-ZZ-D-Z-0027	05	Figure 2.8 Internationally designated sites within the desk study area Sheet 2 of 8	1:45000	A3
PC5223-RHD-ES-ZZ-D-Z-0027	05	Figure 2.8 Internationally designated sites within the desk study area Sheet 3 of 8	1:45000	A3
PC5223-RHD-ES-ZZ-D-Z-0027	05	Figure 2.8 Internationally designated sites within the desk study area Sheet 4 of 8	1:45000	A3
PC5223-RHD-ES-ZZ-D-Z-0027	05	Figure 2.8 Internationally designated sites within the desk study area Sheet 5 of 8	1:45000	A3
PC5223-RHD-ES-ZZ-D-Z-0027	05	Figure 2.8 Internationally designated sites within the desk study area Sheet 6 of 8	1:45000	A3
PC5223-RHD-ES-ZZ-D-Z-0027	05	Figure 2.8 Internationally designated sites within the desk study area Sheet 7 of 8	1:45000	A3
PC5223-RHD-ES-ZZ-D-Z-0027	05	Figure 2.8 Internationally designated sites within the desk study area Sheet 8 of 8	1:45000	A3
PC5223-RHD-ES-ZZ-D-Z-0027	05	Figure 8.3 Non-statutory designated sites within the desk study area Sheet 1 of 16	Key plan 1:149000	A3

Hampshire Water Transfer and Water Recycling Project
Plans of statutory and non-statutory sites or features

Drawing Number	Revision	Drawing Title	Scale	Sheet Size
PC5223-RHD-ES-ZZ-D-Z-0027	05	Figure 8.3 Non-statutory designated sites within the desk study area Sheet 2 of 16	1:17000	A3
PC5223-RHD-ES-ZZ-D-Z-0027	05	Figure 8.3 Non-statutory designated sites within the desk study area Sheet 3 of 16	1:17000	A3
PC5223-RHD-ES-ZZ-D-Z-0027	05	Figure 8.3 Non-statutory designated sites within the desk study area Sheet 4 of 16	1:17000	A3
PC5223-RHD-ES-ZZ-D-Z-0027	05	Figure 8.3 Non-statutory designated sites within the desk study area Sheet 5 of 16	1:17000	A3
PC5223-RHD-ES-ZZ-D-Z-0027	05	Figure 8.3 Non-statutory designated sites within the desk study area Sheet 6 of 16	1:17000	A3
PC5223-RHD-ES-ZZ-D-Z-0027	05	Figure 8.3 Non-statutory designated sites within the desk study area Sheet 7 of 16	1:17000	A3
PC5223-RHD-ES-ZZ-D-Z-0027	05	Figure 8.3 Non-statutory designated sites within the desk study area Sheet 8 of 16	1:17000	A3
PC5223-RHD-ES-ZZ-D-Z-0027	05	Figure 8.3 Non-statutory designated sites within the desk study area Sheet 9 of 16	1:17000	A3
PC5223-RHD-ES-ZZ-D-Z-0027	05	Figure 8.3 Non-statutory designated sites within the desk study area Sheet 10 of 16	1:17000	A3
PC5223-RHD-ES-ZZ-D-Z-0027	05	Figure 8.3 Non-statutory designated sites within the desk study area Sheet 11 of 16	1:17000	A3
PC5223-RHD-ES-ZZ-D-Z-0027	05	Figure 8.3 Non-statutory designated sites within the desk study area Sheet 12 of 16	1:17000	A3
PC5223-RHD-ES-ZZ-D-Z-0027	05	Figure 8.3 Non-statutory designated sites within the desk study area Sheet 13 of 16	1:17000	A3

Hampshire Water Transfer and Water Recycling Project
Plans of statutory and non-statutory sites or features

Drawing Number	Revision	Drawing Title	Scale	Sheet Size
PC5223-RHD-ES-ZZ-D-Z-0027	05	Figure 8.3 Non-statutory designated sites within the desk study area Sheet 14 of 16	1:17000	A3
PC5223-RHD-ES-ZZ-D-Z-0027	05	Figure 8.3 Non-statutory designated sites within the desk study area Sheet 15 of 16	1:17000	A3
PC5223-RHD-ES-ZZ-D-Z-0027	05	Figure 8.3 Non-statutory designated sites within the desk study area Sheet 16 of 16	1:17000	A3
PC5223-RHD-ES-ZZ-D-Z-0075	05	Figure 8.51 Watercourse crossings Sheet 1 of 7	Key Plan 1:135000	A3
PC5223-RHD-ES-ZZ-D-Z-0075	05	Figure 8.51 Watercourse crossings Sheet 2 of 7	1:30000	A3
PC5223-RHD-ES-ZZ-D-Z-0075	05	Figure 8.51 Watercourse crossings Sheet 3 of 7	1:30000	A3
PC5223-RHD-ES-ZZ-D-Z-0075	05	Figure 8.51 Watercourse crossings Sheet 4 of 7	1:30000	A3
PC5223-RHD-ES-ZZ-D-Z-0075	05	Figure 8.51 Watercourse crossings Sheet 5 of 7	1:30000	A3
PC5223-RHD-ES-ZZ-D-Z-0075	05	Figure 8.51 Watercourse crossings Sheet 6 of 7	1:30000	A3
PC5223-RHD-ES-ZZ-D-Z-0075	05	Figure 8.51 Watercourse crossings Sheet 7 of 7	1:30000	A3



- Eastney Long Sea Outfall
- Order Limits
- Construction Compounds
- Water Recycling Plant
- Above Ground Plant**
- Break Pressure Tank
- Break Pressure Tank & Intermediate Pumping Station
- Intermediate Pumping Station
- Designated Sites**
- Marine Conservation Zone
- Special Area of Conservation
- Special Protection Area
- Ramsar
- Solent Waders and Brent Goose Strategy Site**
- Core Area
- Primary Support Area
- Secondary Support Area
- SPA Site
- Low Use Site
- Candidate Site

Coordinate system: British National Grid; Datum: OSGB 1936

Data sources: Scheme Data: Southern Water (2026).
 © Natural England copyright. Contains Ordnance Survey data © Crown copyright and database right [2026].
 © Crown copyright and database rights 2025 Ordnance Survey 0100031673
 Southern Water, Contains OS data © Crown Copyright and database right 2026. Contains data from OS Zoomstack


Project Title
 Hampshire Water Transfer and Water Recycling Project



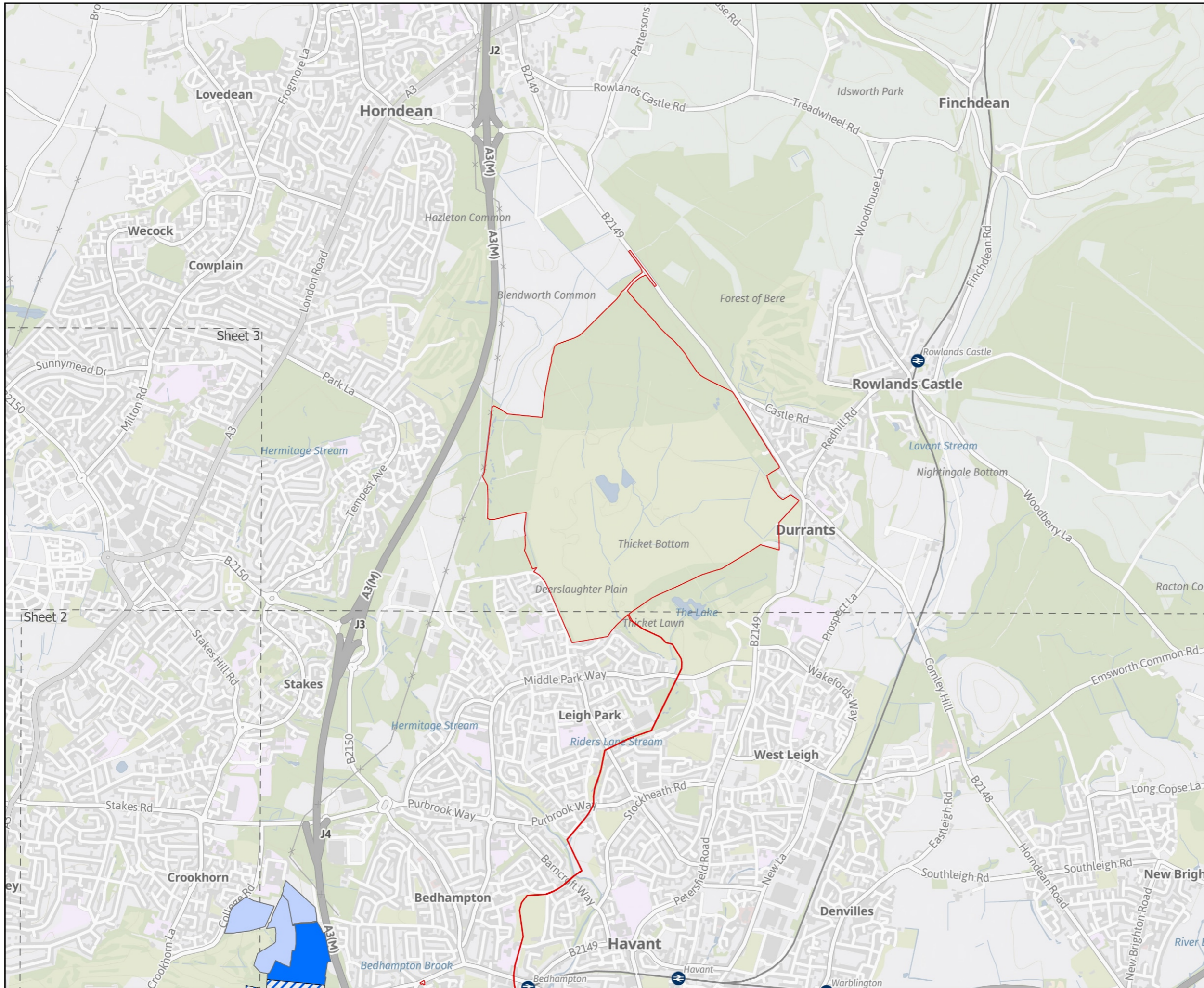
**Appendix B:
 Habitats Sites and Marine Conservation Zones
 Overview**

Drawn WH	GIS Checked FS	Checked AD	Approved RS
Scale at A3 1:150,000	Status INF	Revision 01	Security STD

© Southern Water 2026
 This document is issued for the party which commissioned it and for specific purposes connected with the captioned project only. It should not be relied upon by any other party or used for any other purpose.
 We accept no responsibility for the consequences of this document being relied upon by any other party, or being used for any other purpose, or containing any error or omission which is due to an error or omission in data supplied to us by other parties.



100101741-SW-710064-SW-GIS-DR-MA-001



- Order Limits
- Solent Waders and Brent Goose Strategy Site**
- Primary Support Area
- Secondary Support Area
- Low Use Site

Coordinate system: British National Grid; Datum: OSGB 1936
 Data sources: Scheme Data: Southern Water (2026).
 © Natural England copyright. Contains Ordnance Survey data © Crown copyright and database right [2026].
 © Crown copyright and database rights 2025 Ordnance Survey 0100031673
 Southern Water, Contains OS data © Crown Copyright and database right 2026. Contains data from OS Zoomstack


Project Title
 Hampshire Water Transfer and Water Recycling Project



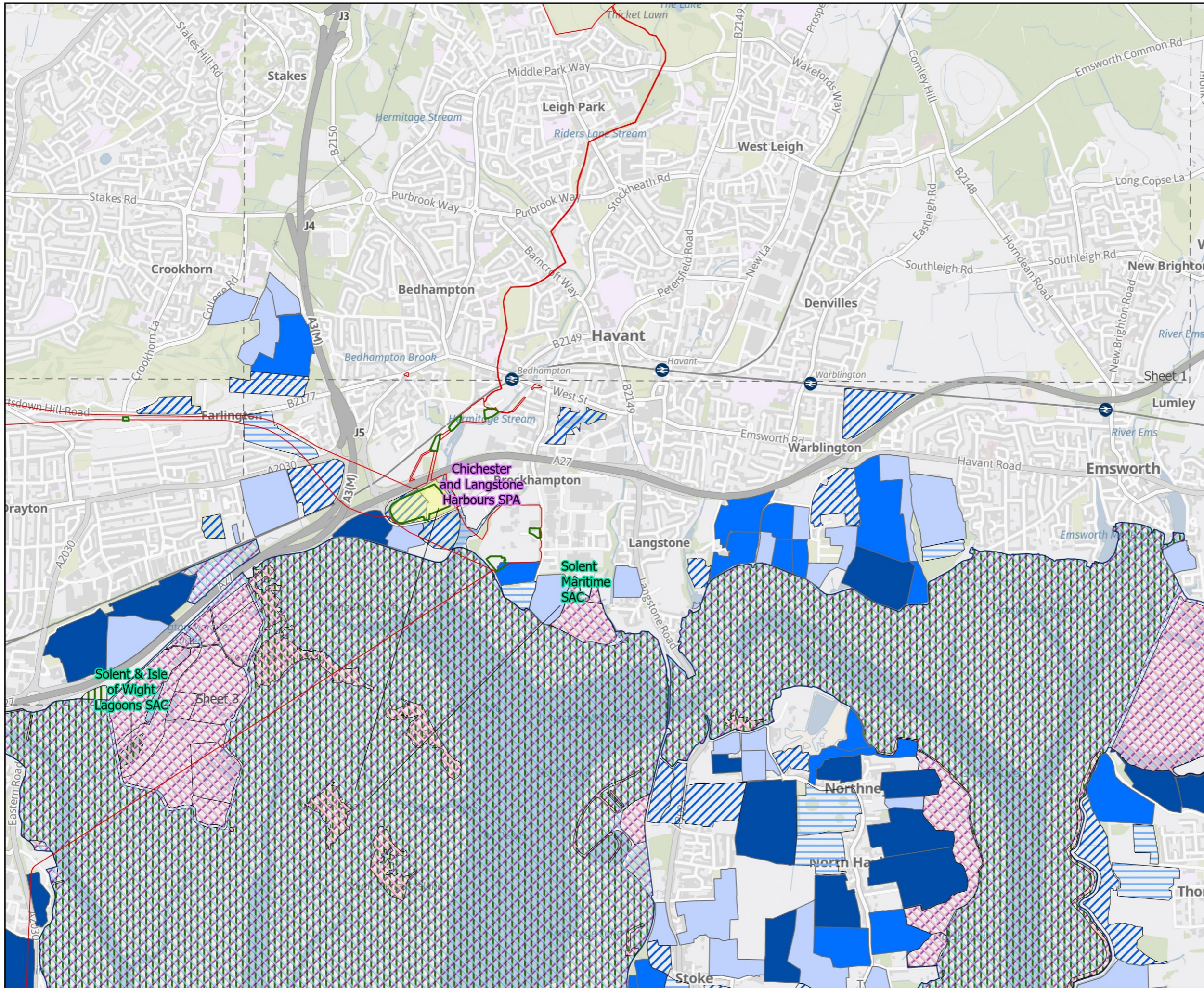
**Appendix B:
 Habitats Sites and Marine
 Conservation Zones
 Sheet 1 of 8**

Drawn WH	GIS Checked FS	Checked AD	Approved RS
Scale at A3 1:25,000	Status INF	Revision 01	Security STD

© Southern Water 2026
 This document is issued for the party which commissioned it and for specific purposes connected with the captioned project only. It should not be relied upon by any other party or used for any other purpose.
 We accept no responsibility for the consequences of this document being relied upon by any other party, or being used for any other purpose, or containing any error or omission which is due to an error or omission in data supplied to us by other parties.



100101741-SW-710064-SW-GIS-DR-MA-002



- Order Limits
- Construction Compounds
- Water Recycling Plant
- Designated Sites**
- Special Area of Conservation
- Special Protection Area
- Ramsar
- Solent Waders and Brent Goose Strategy Site**
- Core Area
- Primary Support Area
- Secondary Support Area
- SPA Site
- Low Use Site
- Candidate Site

Coordinate system: British National Grid; Datum: OSGB 1936

Data sources: Scheme Data: Southern Water (2026).
 © Natural England copyright. Contains Ordnance Survey data © Crown copyright and database right [2026].
 © Crown copyright and database rights 2025 Ordnance Survey 0100031673
 Southern Water, Contains OS data © Crown Copyright and database right 2026. Contains data from OS Zoomstack


Project Title
 Hampshire Water Transfer and Water Recycling Project



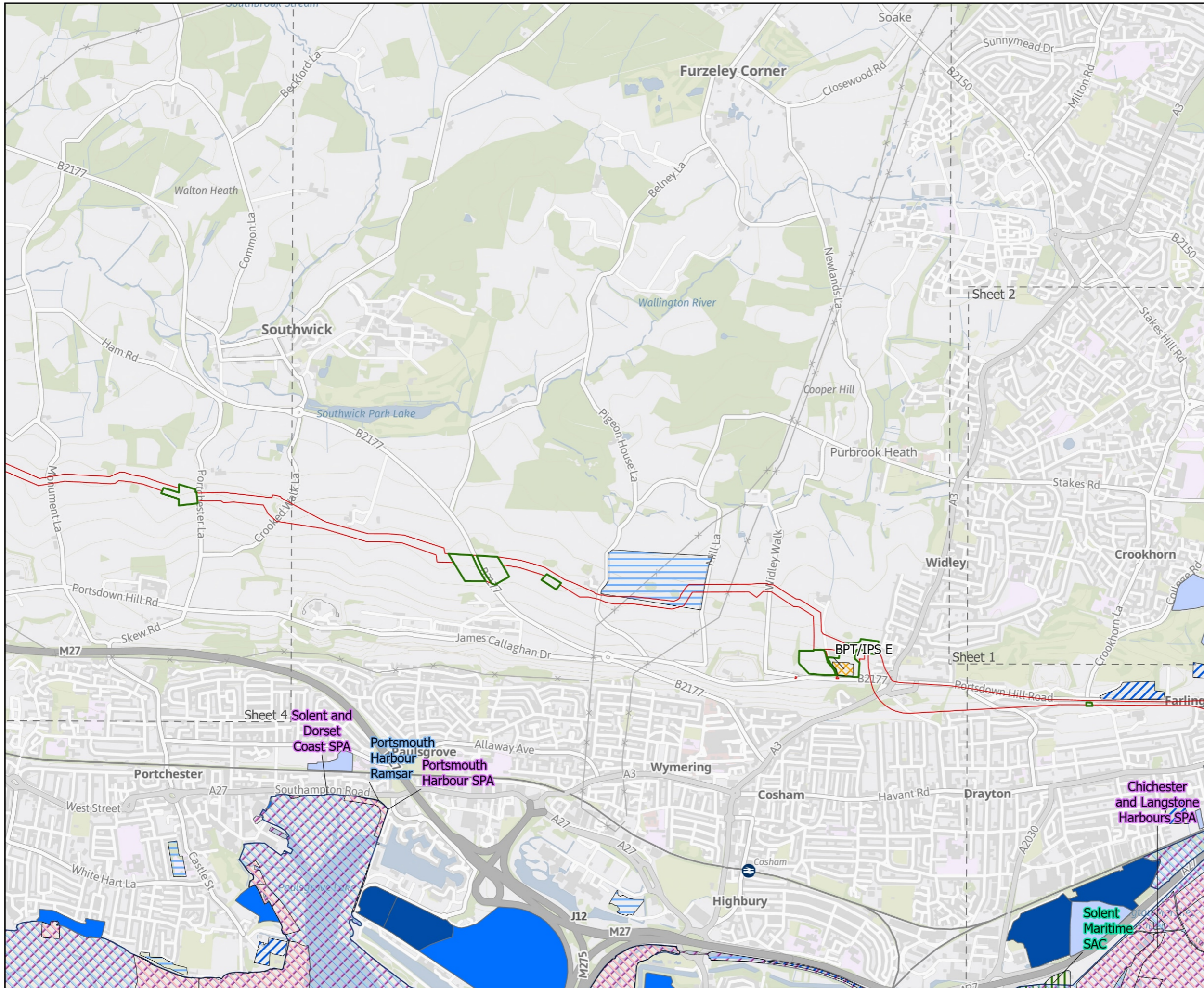
**Appendix B:
 Habitats Sites and Marine
 Conservation Zones
 Sheet 2 of 8**

Drawn WH	GIS Checked FS	Checked AD	Approved RS
Scale at A3 1:25,000	Status INF	Revision 01	Security STD

© Southern Water 2026
 This document is issued for the party which commissioned it and for specific purposes connected with the captioned project only. It should not be relied upon by any other party or used for any other purpose.
 We accept no responsibility for the consequences of this document being relied upon by any other party, or being used for any other purpose, or containing any error or omission which is due to an error or omission in data supplied to us by other parties.



100101741-SW-710064-SW-GIS-DR-MA-003



- Order Limits
- Construction Compounds
- Above Ground Plant**
- Break Pressure Tank & Intermediate Pumping Station
- Designated Sites**
- Special Area of Conservation
- Special Protection Area
- Ramsar
- Solent Waders and Brent Goose Strategy Site**
- Core Area
- Primary Support Area
- Secondary Support Area
- SPA Site
- Low Use Site
- Candidate Site

Coordinate system: British National Grid; Datum: OSGB 1936

Data sources: Scheme Data: Southern Water (2026).
 © Natural England copyright. Contains Ordnance Survey data © Crown copyright and database right [2026].
 © Crown copyright and database rights 2025 Ordnance Survey 0100031673
 Southern Water, Contains OS data © Crown Copyright and database right 2026. Contains data from OS Zoomstack


Project Title
 Hampshire Water Transfer and Water Recycling Project



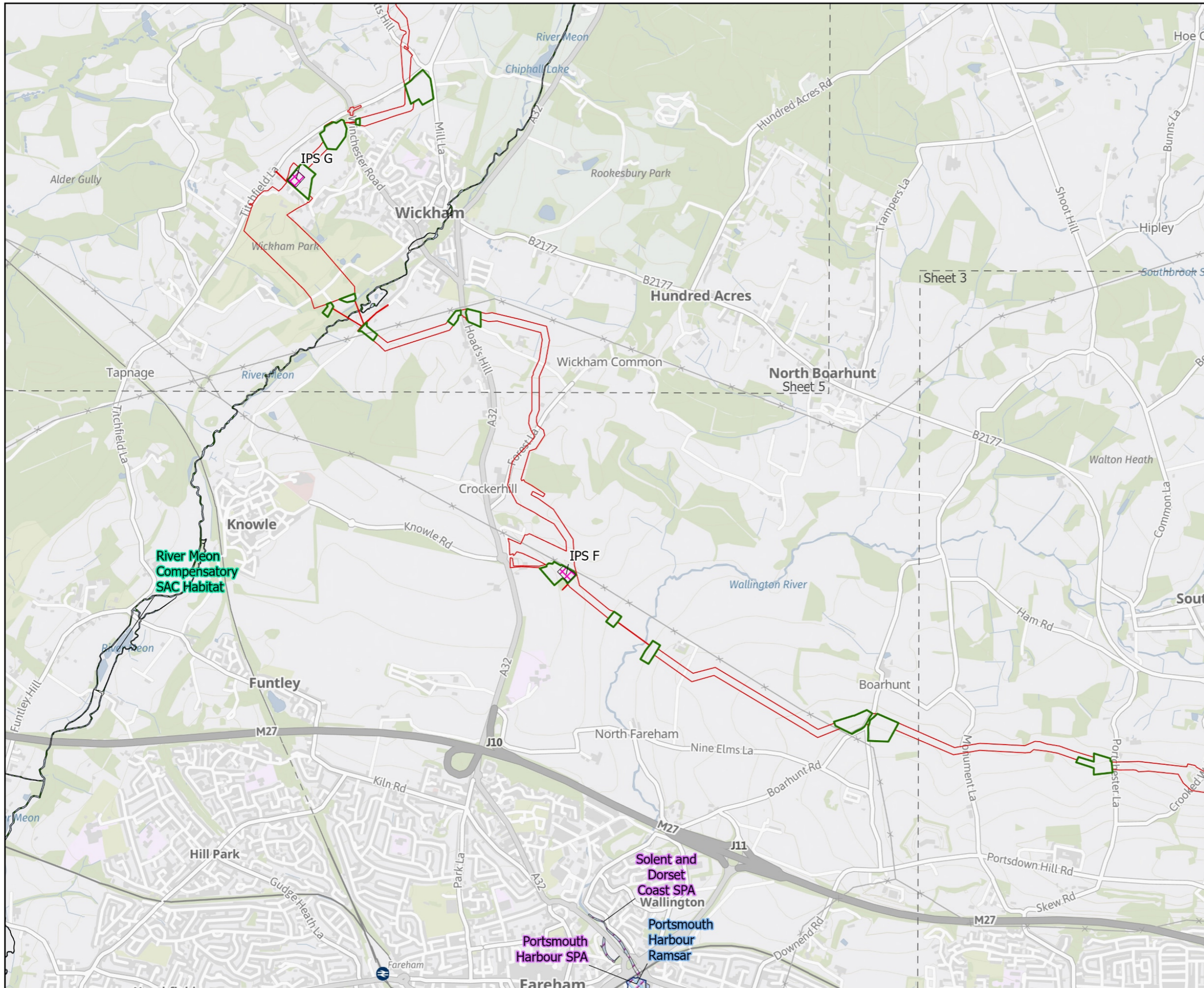
**Appendix B:
 Habitats Sites and Marine
 Conservation Zones
 Sheet 3 of 8**

Drawn WH	GIS Checked FS	Checked AD	Approved RS
Scale at A3 1:25,000	Status INF	Revision 01	Security STD

© Southern Water 2026
 This document is issued for the party which commissioned it and for specific purposes connected with the captioned project only. It should not be relied upon by any other party or used for any other purpose.
 We accept no responsibility for the consequences of this document being relied upon by any other party, or being used for any other purpose, or containing any error or omission which is due to an error or omission in data supplied to us by other parties.



100101741-SW-710064-SW-GIS-DR-MA-004



- Order Limits
- Construction Compounds
- Above Ground Plant**
- Intermediate Pumping Station
- Designated Sites**
- Special Area of Conservation
- Special Protection Area
- Ramsar
- Solent Waders and Brent Goose Strategy Site**
- Secondary Support Area

Coordinate system: British National Grid; Datum: OSGB 1936

Data sources: Scheme Data: Southern Water (2026).
 © Natural England copyright. Contains Ordnance Survey data © Crown copyright and database right [2026].
 © Crown copyright and database rights 2025 Ordnance Survey 0100031673
 Southern Water, Contains OS data © Crown Copyright and database right 2026. Contains data from OS Zoomstack


Project Title
 Hampshire Water Transfer and Water Recycling Project



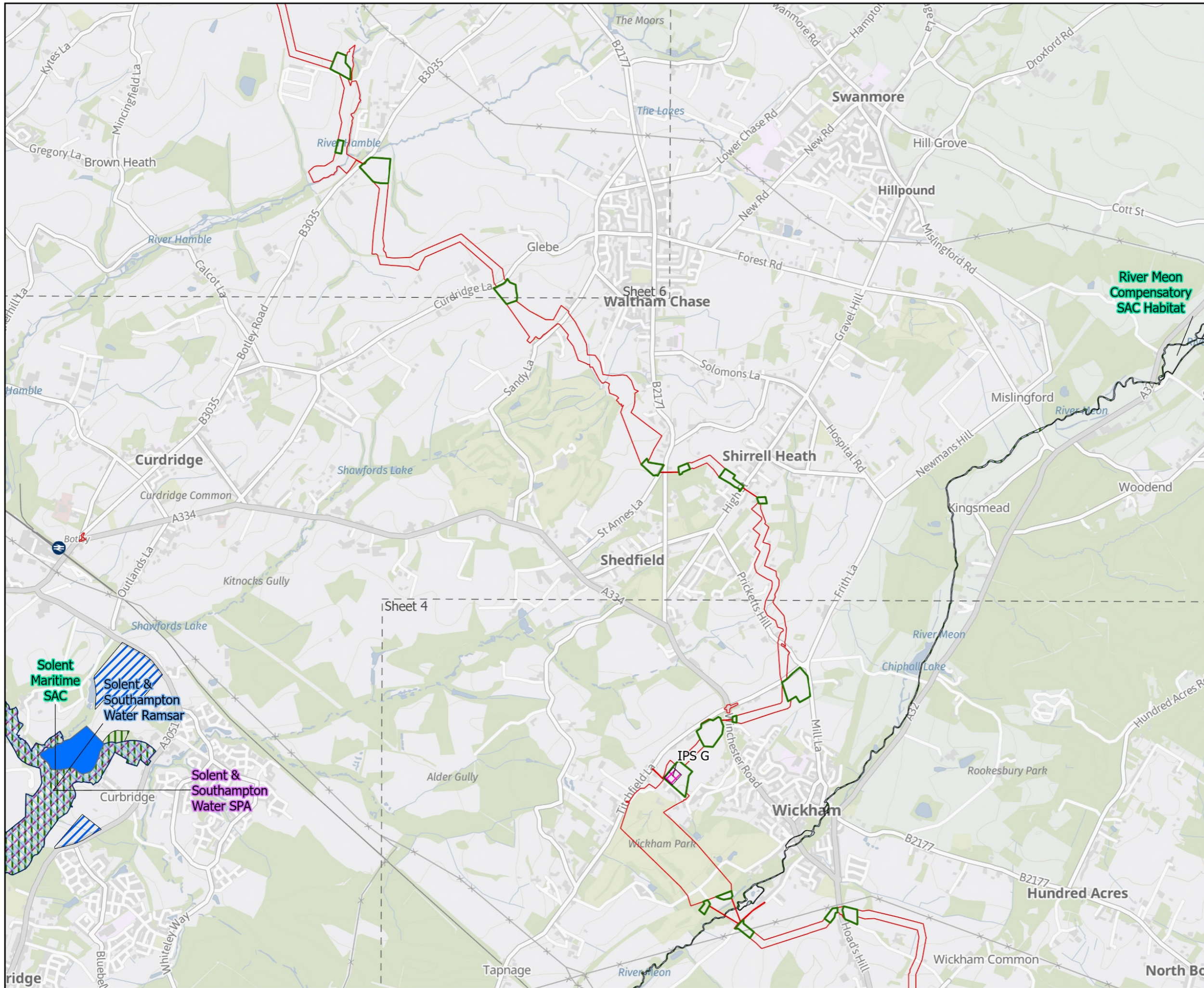
**Appendix B:
 Habitats Sites and Marine
 Conservation Zones
 Sheet 4 of 8**

Drawn WH	GIS Checked FS	Checked AD	Approved RS
Scale at A3 1:25,000	Status INF	Revision 01	Security STD

© Southern Water 2026
 This document is issued for the party which commissioned it and for specific purposes connected with the captioned project only. It should not be relied upon by any other party or used for any other purpose.
 We accept no responsibility for the consequences of this document being relied upon by any other party, or being used for any other purpose, or containing any error or omission which is due to an error or omission in data supplied to us by other parties.



100101741-SW-710064-SW-GIS-DR-MA-005



- Order Limits
- Construction Compounds
- Above Ground Plant**
- Intermediate Pumping Station
- Designated Sites**
- Special Area of Conservation
- Special Protection Area
- Ramsar
- Solent Waders and Brent Goose Strategy Site**
- Primary Support Area
- Low Use Site

Coordinate system: British National Grid; Datum: OSGB 1936

Data sources: Scheme Data: Southern Water (2026).
 © Natural England copyright. Contains Ordnance Survey data © Crown copyright and database right [2026].
 © Crown copyright and database rights 2025 Ordnance Survey 0100031673
 Southern Water, Contains OS data © Crown Copyright and database right 2026. Contains data from OS Zoomstack


Project Title
 Hampshire Water Transfer and Water Recycling Project



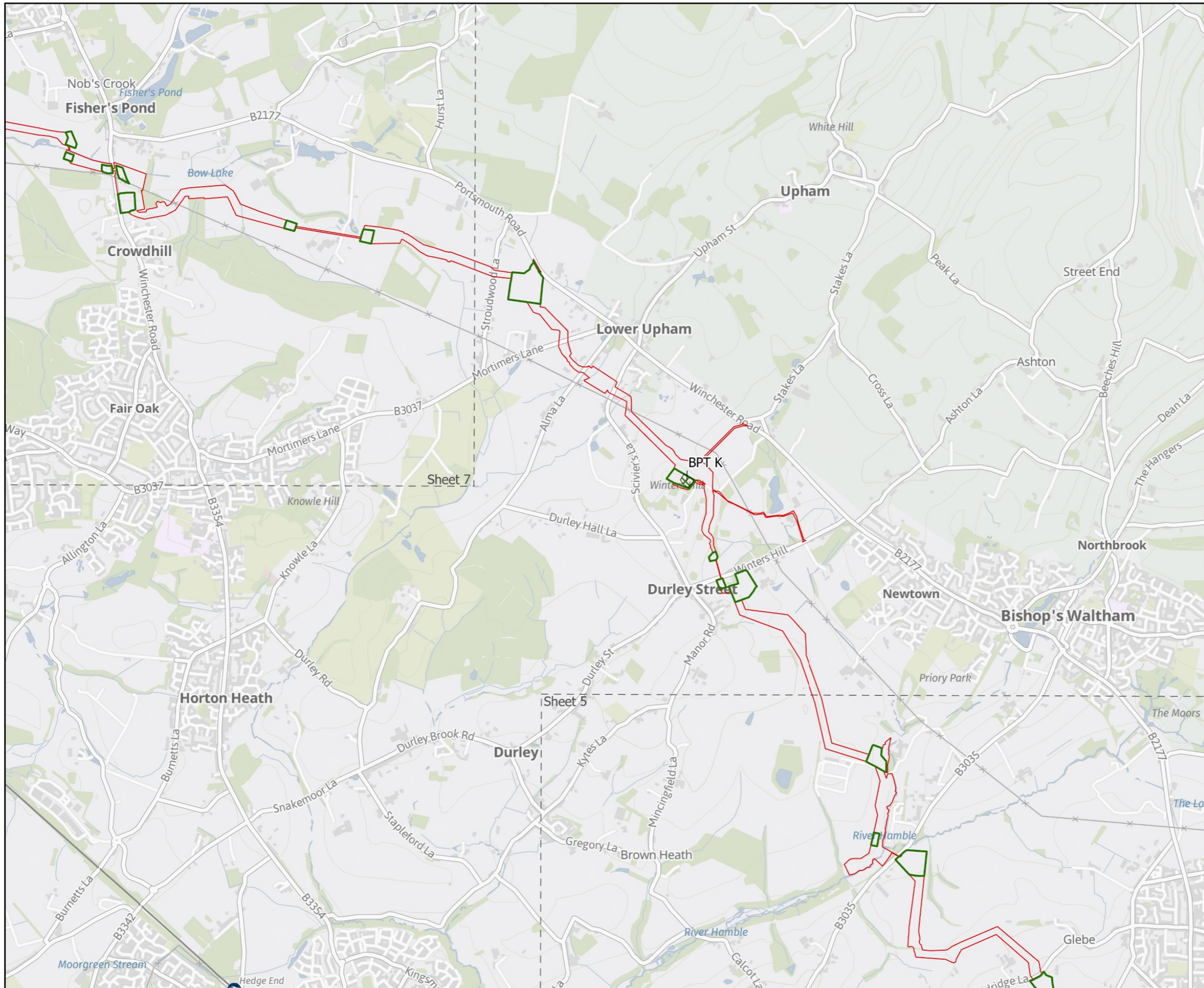
**Appendix B:
 Habitats Sites and Marine
 Conservation Zones
 Sheet 5 of 8**

Drawn WH	GIS Checked FS	Checked AD	Approved RS
Scale at A3 1:25,000	Status INF	Revision 01	Security STD

© Southern Water 2026
 This document is issued for the party which commissioned it and for specific purposes connected with the captioned project only. It should not be relied upon by any other party or used for any other purpose.
 We accept no responsibility for the consequences of this document being relied upon by any other party, or being used for any other purpose, or containing any error or omission which is due to an error or omission in data supplied to us by other parties.



100101741-SW-710064-SW-GIS-DR-MA-006



- Order Limits
- Construction Compounds
- Above Ground Plant**
- Break Pressure Tank

Coordinate system: British National Grid; Datum: OSGB 1936

Data sources: Scheme Data: Southern Water (2026).
 © Natural England copyright. Contains Ordnance Survey data © Crown copyright and database right [2026].
 © Crown copyright and database rights 2025 Ordnance Survey 0100031673
 Southern Water, Contains OS data © Crown Copyright and database right 2026. Contains data from OS Zoomstack


Project Title
 Hampshire Water Transfer and Water Recycling Project



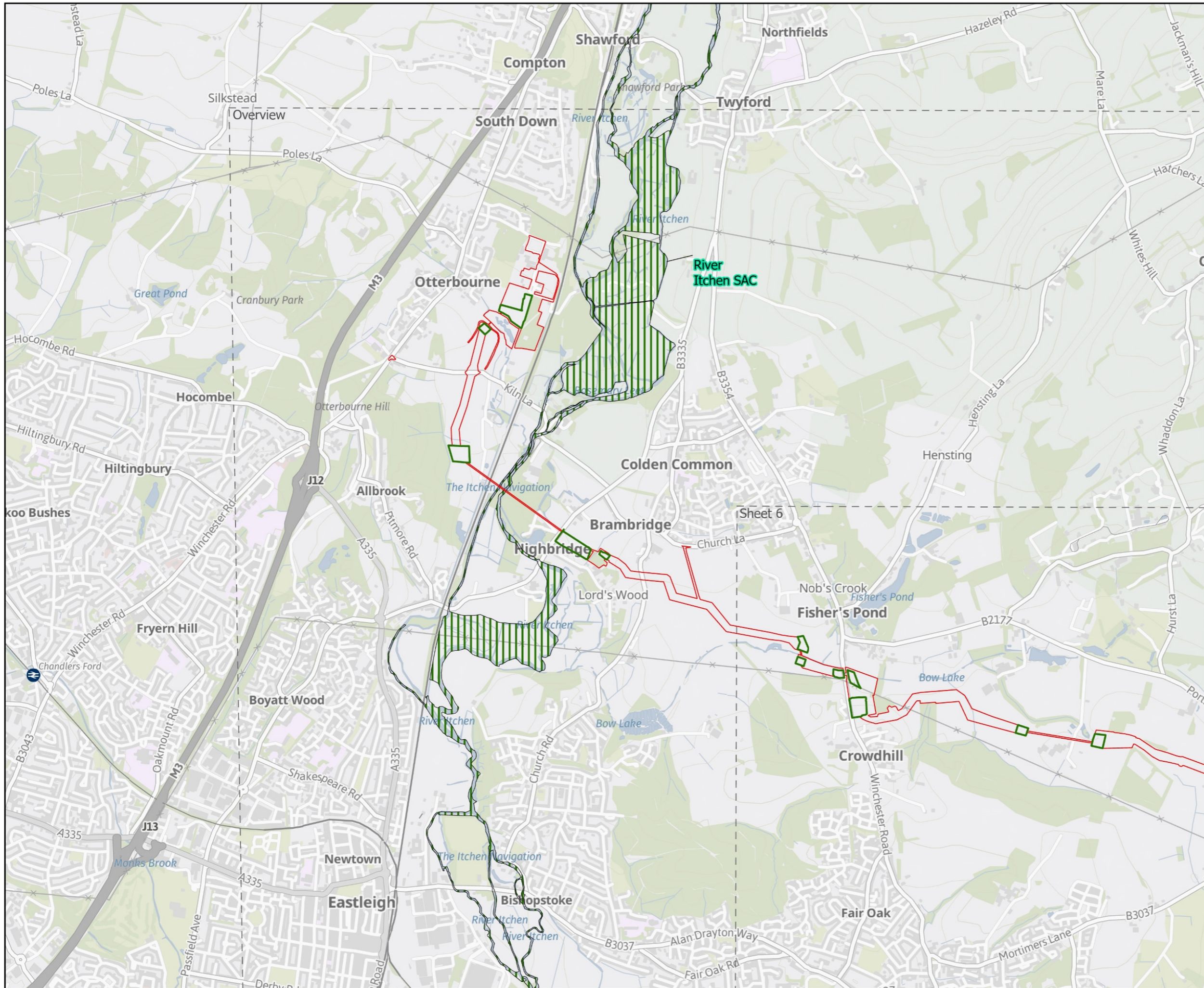
**Appendix B:
 Habitats Sites and Marine
 Conservation Zones
 Sheet 6 of 8**

Drawn WH	GIS Checked FS	Checked AD	Approved RS
Scale at A3 1:25,000	Status INF	Revision 01	Security STD

© Southern Water 2026
 This document is issued for the party which commissioned it and for specific purposes connected with the captioned project only. It should not be relied upon by any other party or used for any other purpose.
 We accept no responsibility for the consequences of this document being relied upon by any other party, or being used for any other purpose, or containing any error or omission which is due to an error or omission in data supplied to us by other parties.



100101741-SW-710064-SW-GIS-DR-MA-007



Order Limits
 Construction Compounds
Designated Sites
 Special Area of Conservation

Coordinate system: British National Grid; Datum: OSGB 1936
 Data sources: Scheme Data: Southern Water (2026).
 © Natural England copyright. Contains Ordnance Survey data © Crown copyright and database right [2026].
 © Crown copyright and database rights 2025 Ordnance Survey 0100031673
 Southern Water, Contains OS data © Crown Copyright and database right 2026. Contains data from OS Zoomstack


Project Title
 Hampshire Water Transfer and Water Recycling Project



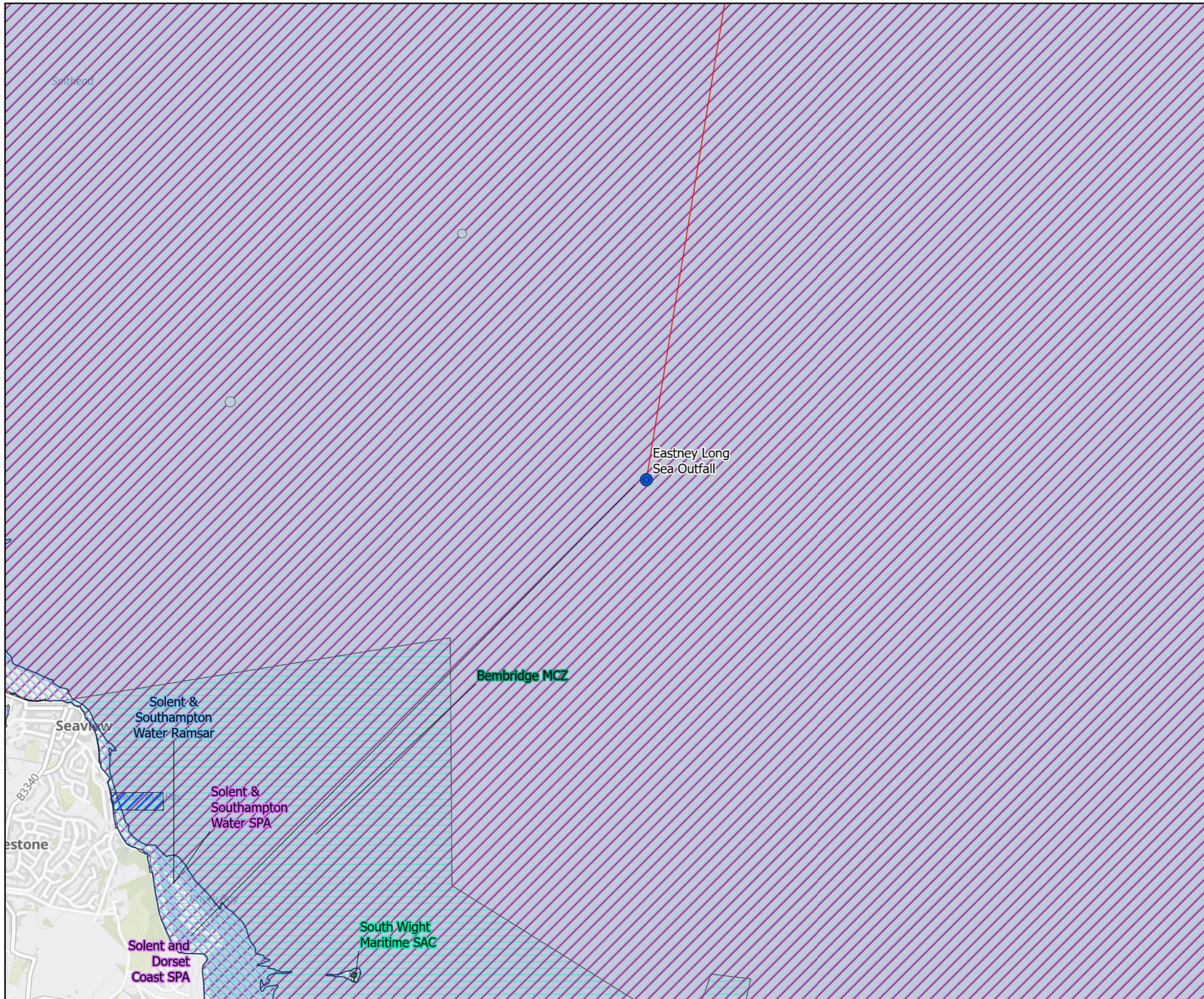
Appendix B:
Habitats Sites and Marine Conservation Zones
Sheet 7 of 8

Drawn WH	GIS Checked FS	Checked AD	Approved RS
Scale at A3 1:25,000	Status INF	Revision 01	Security STD

© Southern Water 2026
 This document is issued for the party which commissioned it and for specific purposes connected with the captioned project only. It should not be relied upon by any other party or used for any other purpose.
 We accept no responsibility for the consequences of this document being relied upon by any other party, or being used for any other purpose, or containing any error or omission which is due to an error or omission in data supplied to us by other parties.



100101741-SW-710064-SW-GIS-DR-MA-008



- Eastney Long Sea Outfall
- Order Limits
- Designated Sites**
- Marine Conservation Zone
- Special Area of Conservation
- Special Protection Area
- Ramsar
- Solent Waders and Brent Goose Strategy Site**
- Secondary Support Area
- SPA Site
- Low Use Site

Coordinate system: British National Grid; Datum: OSGB 1936

Data sources: Scheme Data: Southern Water (2026).
 © Natural England copyright. Contains Ordnance Survey data © Crown copyright and database right [2026].
 © Crown copyright and database rights 2025 Ordnance Survey 0100031673
 Southern Water, Contains OS data © Crown Copyright and database right 2026. Contains data from OS Zoomstack


Project Title
 Hampshire Water Transfer and Water Recycling Project



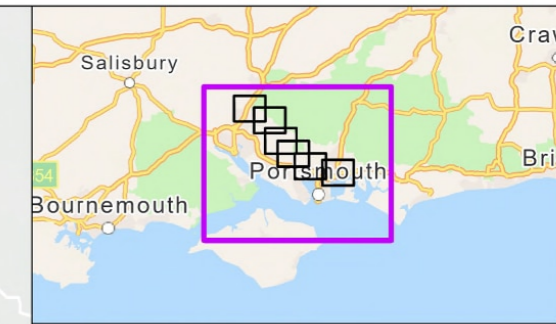
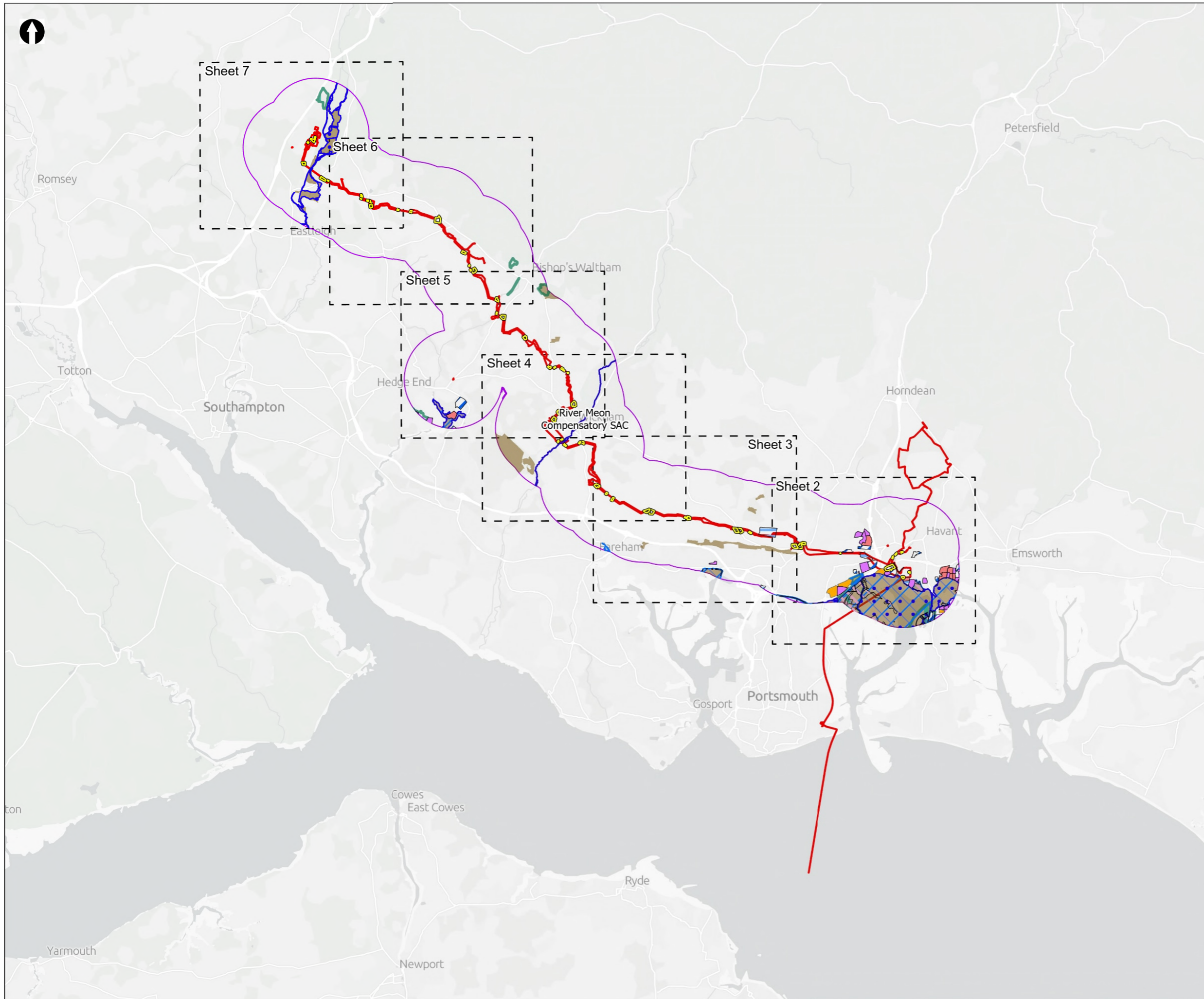
**Appendix B:
 Habitats Sites and Marine
 Conservation Zones
 Sheet 8 of 8**

Drawn WH	GIS Checked FS	Checked AD	Approved RS
Scale at A3 1:25,000	Status INF	Revision 01	Security STD

© Southern Water 2026
 This document is issued for the party which commissioned it and for specific purposes connected with the captioned project only. It should not be relied upon by any other party or used for any other purpose.
 We accept no responsibility for the consequences of this document being relied upon by any other party, or being used for any other purpose, or containing any error or omission which is due to an error or omission in data supplied to us by other parties.



100101741-SW-710064-SW-GIS-DR-MA-009



Order Limits

Sheet Extent Boxes 1:25K

Desk Study Area

Construction Compounds

Designated Sites

- Special Areas of Conservation (SAC)
- Special Protection Areas (SPA)
- Ramsar site
- Sites of Special Scientific Interest (SSSI)
- Local Nature Reserve (LNR)
- River Meon Compensatory SAC Habitat

Solent Waders Brent Goose Strategy

- Core Area
- Primary Support Area
- Secondary Support Area
- SPA Site
- Low Use Site
- Candidate Site


Coordinate system: British National Grid; Datum: OSGB 1936
 Data sources: © Crown copyright and database rights 2026 Ordnance Survey 0100031673. Sources: Esri, TomTom, Garmin, FAO, NOAA, USGS, © OpenStreetMap contributors, and the GIS User Community, Contains OS data © Crown Copyright and database right 2025. Contains data from OS Zoomstack

PROJECT TITLE
 Hampshire Water Transfer and Water Recycling Project



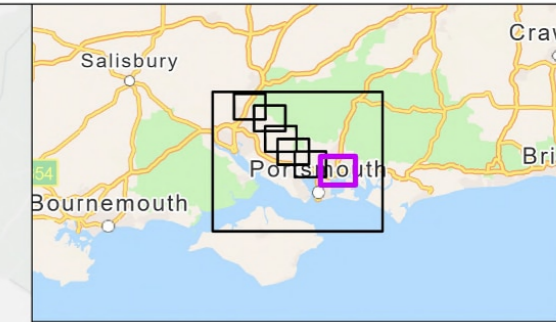
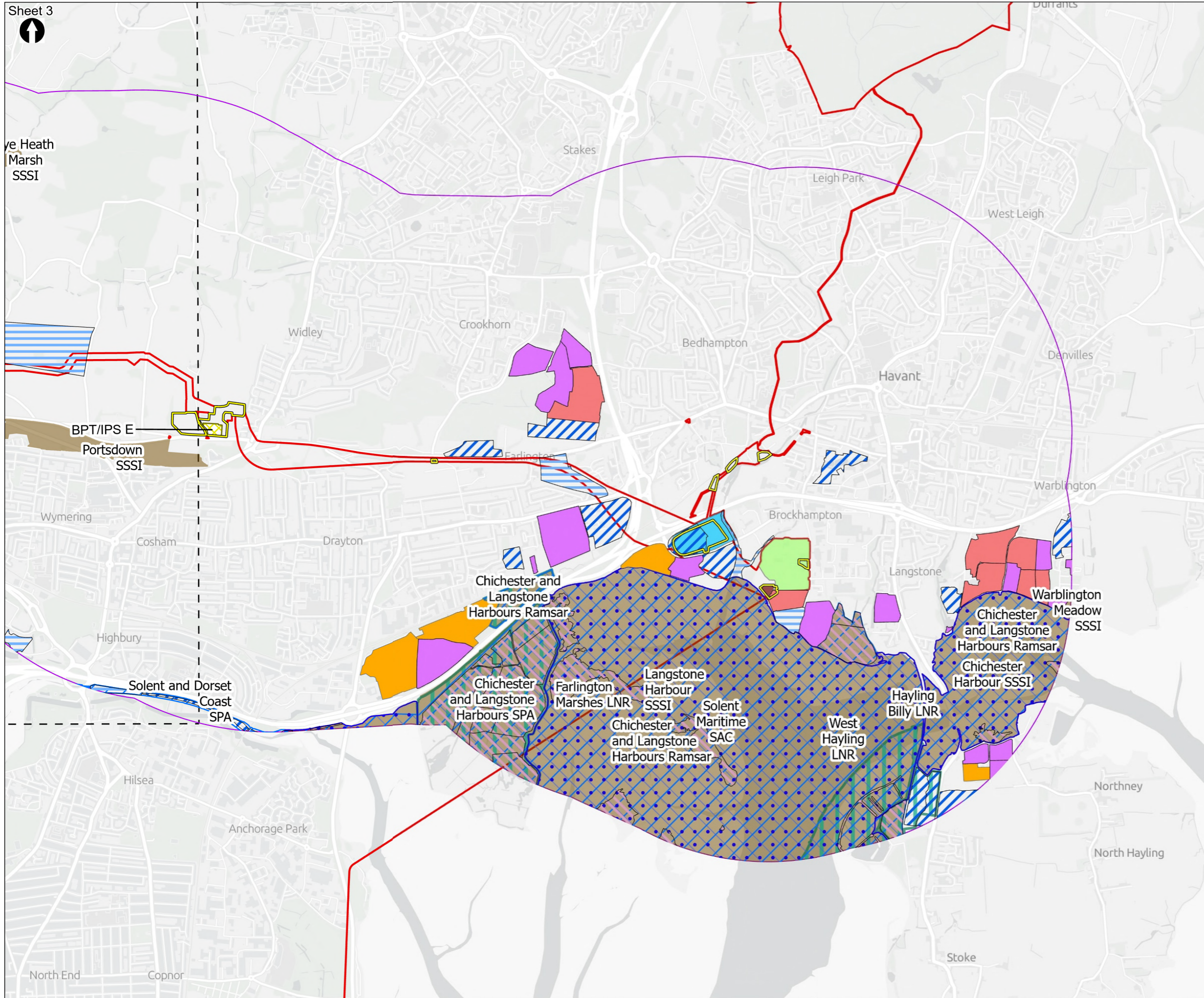
Figure 8.1
 Statutory designated sites within the desk study area
 Sheet 1 of 7

Drawn MW	GIS Checked DL	Checked MP	Approved AK
Scale at A3 1:150,000	Status Final	Revision 05	Security STD





ye Heath Marsh SSSI



- Order Limits
- Sheet Extent Boxes 1:25K
- Desk Study Area
- Construction Compounds
- Proposed Development components**
- Budds Farm Wastewater Treatment Works
- Limits of Deviation for Budds Farm Pumping Station
- Water Recycling Plant site
- Above Ground Plant**
- Break Pressure Tank & Intermediate Pumping Station
- Designated Sites**
- Special Areas of Conservation (SAC)
- Special Protection Areas (SPA)
- Ramsar site
- Sites of Special Scientific Interest (SSSI)
- Local Nature Reserve (LNR)
- Solent Waders Brent Goose Strategy**
- Core Area
- Primary Support Area
- Secondary Support Area
- SPA Site
- Low Use Site
- Candidate Site


Coordinate system: British National Grid; Datum: OSGB 1936
 Data sources: © Crown copyright and database rights 2026 Ordnance Survey 0100031673. Sources: Esri, TomTom, Garmin, FAO, NOAA, USGS, © OpenStreetMap contributors, and the GIS User Community, Contains OS data © Crown Copyright and database right 2025. Contains data from OS Zoomstack

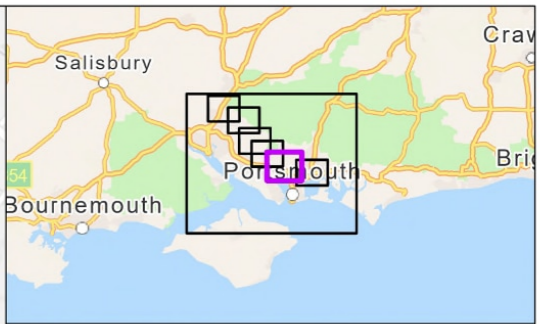
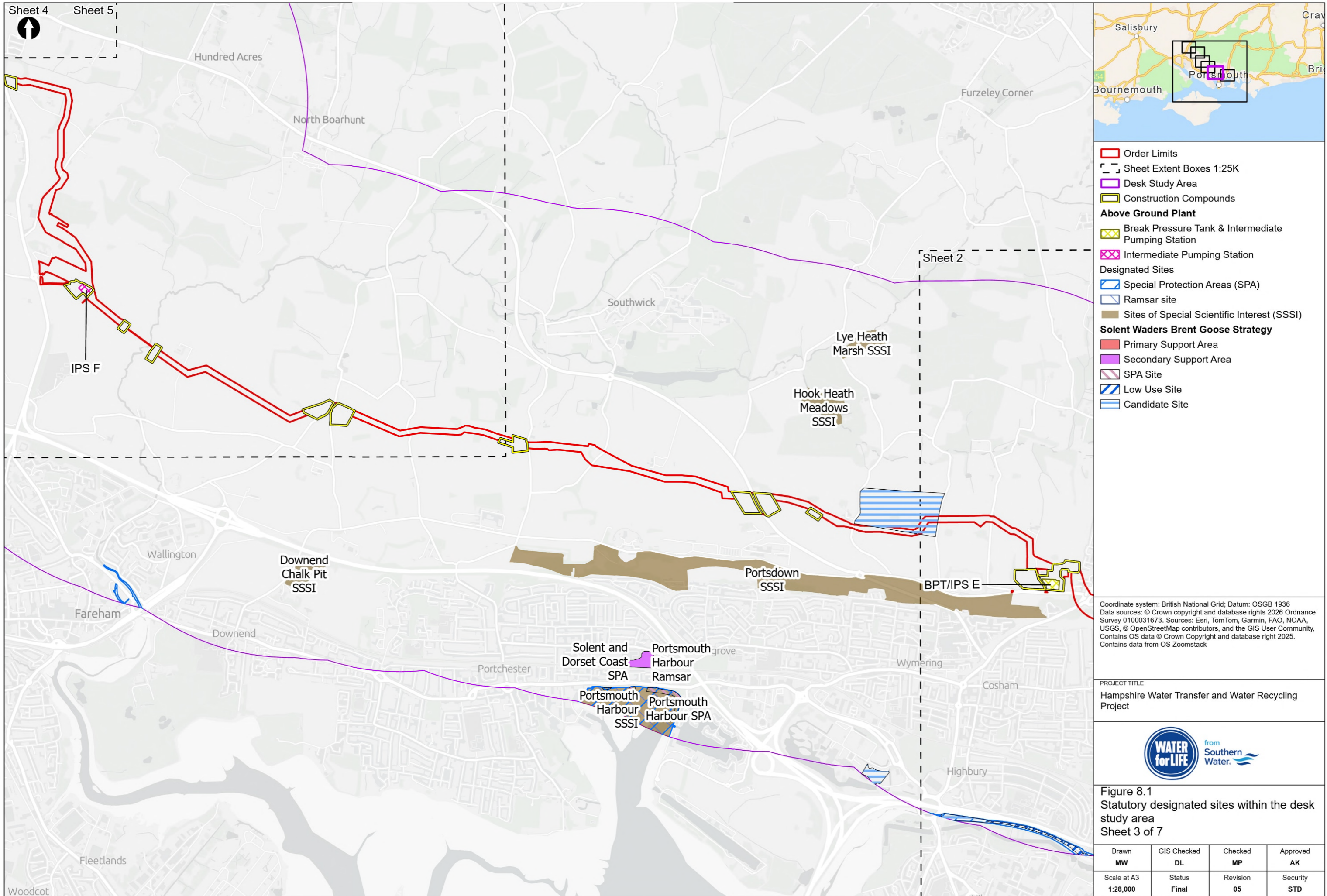
PROJECT TITLE
 Hampshire Water Transfer and Water Recycling Project



Figure 8.1
 Statutory designated sites within the desk study area
 Sheet 2 of 7

Drawn MW	GIS Checked DL	Checked MP	Approved AK
Scale at A3 1:28,000	Status Final	Revision 05	Security STD





- Order Limits
- Sheet Extent Boxes 1:25K
- Desk Study Area
- Construction Compounds
- Above Ground Plant**
- Break Pressure Tank & Intermediate Pumping Station
- Intermediate Pumping Station
- Designated Sites**
- Special Protection Areas (SPA)
- Ramsar site
- Sites of Special Scientific Interest (SSSI)
- Solent Waders Brent Goose Strategy**
- Primary Support Area
- Secondary Support Area
- SPA Site
- Low Use Site
- Candidate Site

Coordinate system: British National Grid; Datum: OSGB 1936
 Data sources: © Crown copyright and database rights 2026 Ordnance Survey 0100031673. Sources: Esri, TomTom, Garmin, FAO, NOAA, USGS, © OpenStreetMap contributors, and the GIS User Community, Contains OS data © Crown Copyright and database right 2025. Contains data from OS Zoomstack


PROJECT TITLE
 Hampshire Water Transfer and Water Recycling Project

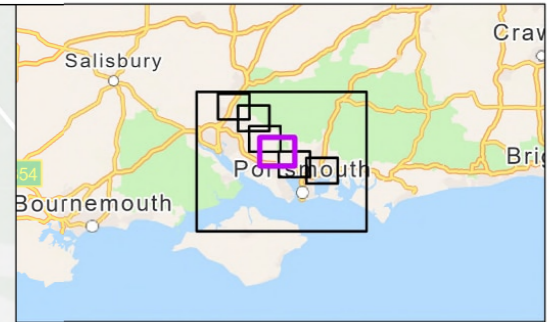
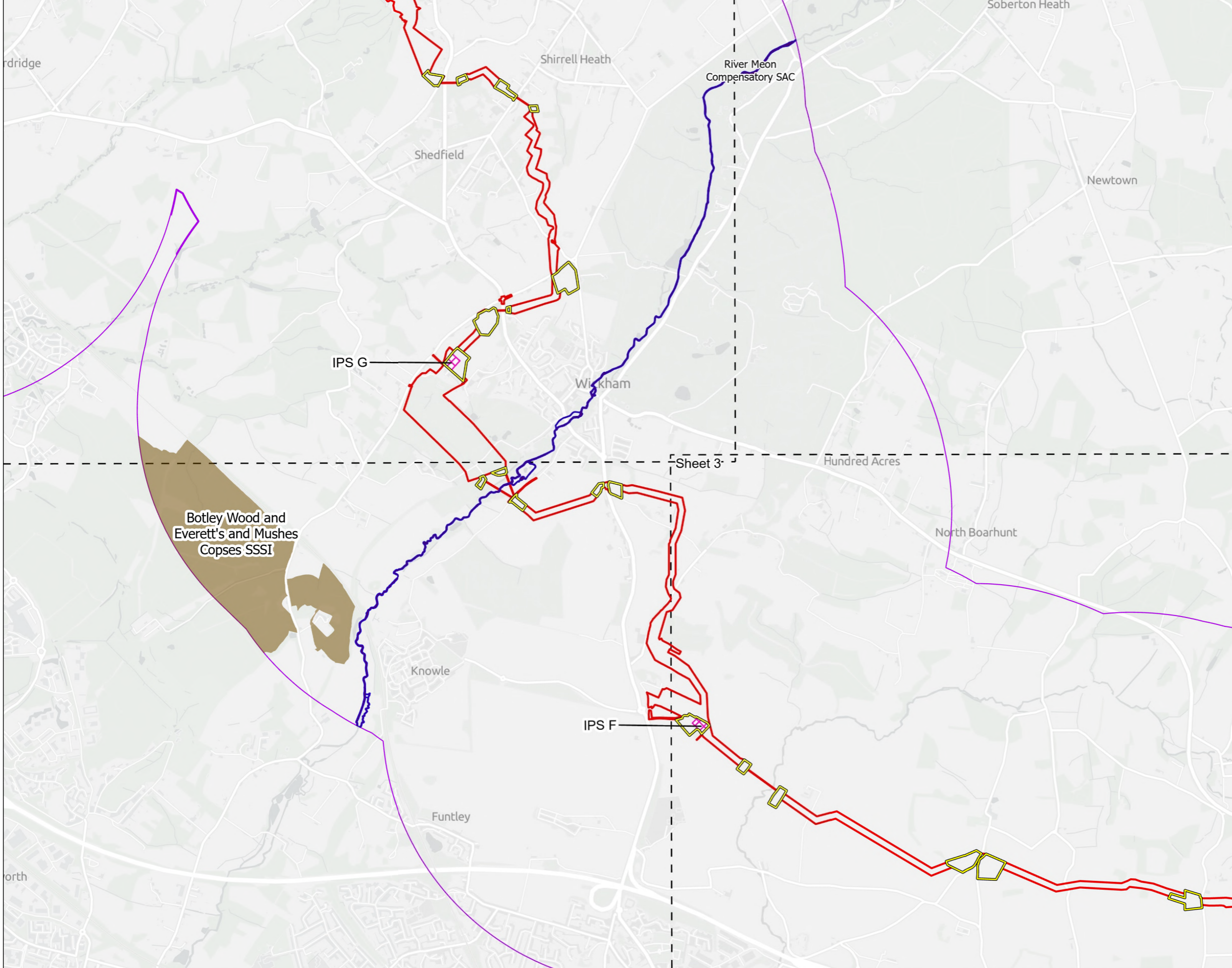


Figure 8.1
 Statutory designated sites within the desk study area
 Sheet 3 of 7

Drawn MW	GIS Checked DL	Checked MP	Approved AK
Scale at A3 1:28,000	Status Final	Revision 05	Security STD

Drawing Number
PC5223-RHD-ES-ZZ-D-Z-0026





- ▬ Order Limits
- Sheet Extent Boxes 1:25K
- Desk Study Area
- Construction Compounds
- Above Ground Plant**
- ⊠ Intermediate Pumping Station
- Designated Sites**
- Sites of Special Scientific Interest (SSSI)
- River Meon Compensatory SAC Habitat

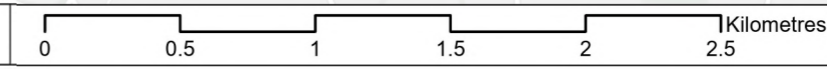
Coordinate system: British National Grid; Datum: OSGB 1936
 Data sources: © Crown copyright and database rights 2026 Ordnance Survey 0100031673. Sources: Esri, TomTom, Garmin, FAO, NOAA, USGS, © OpenStreetMap contributors, and the GIS User Community, Contains OS data © Crown Copyright and database right 2025. Contains data from OS Zoomstack

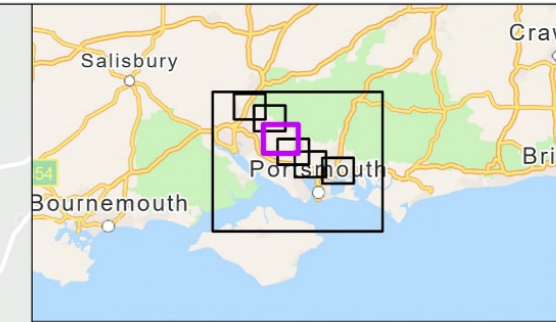
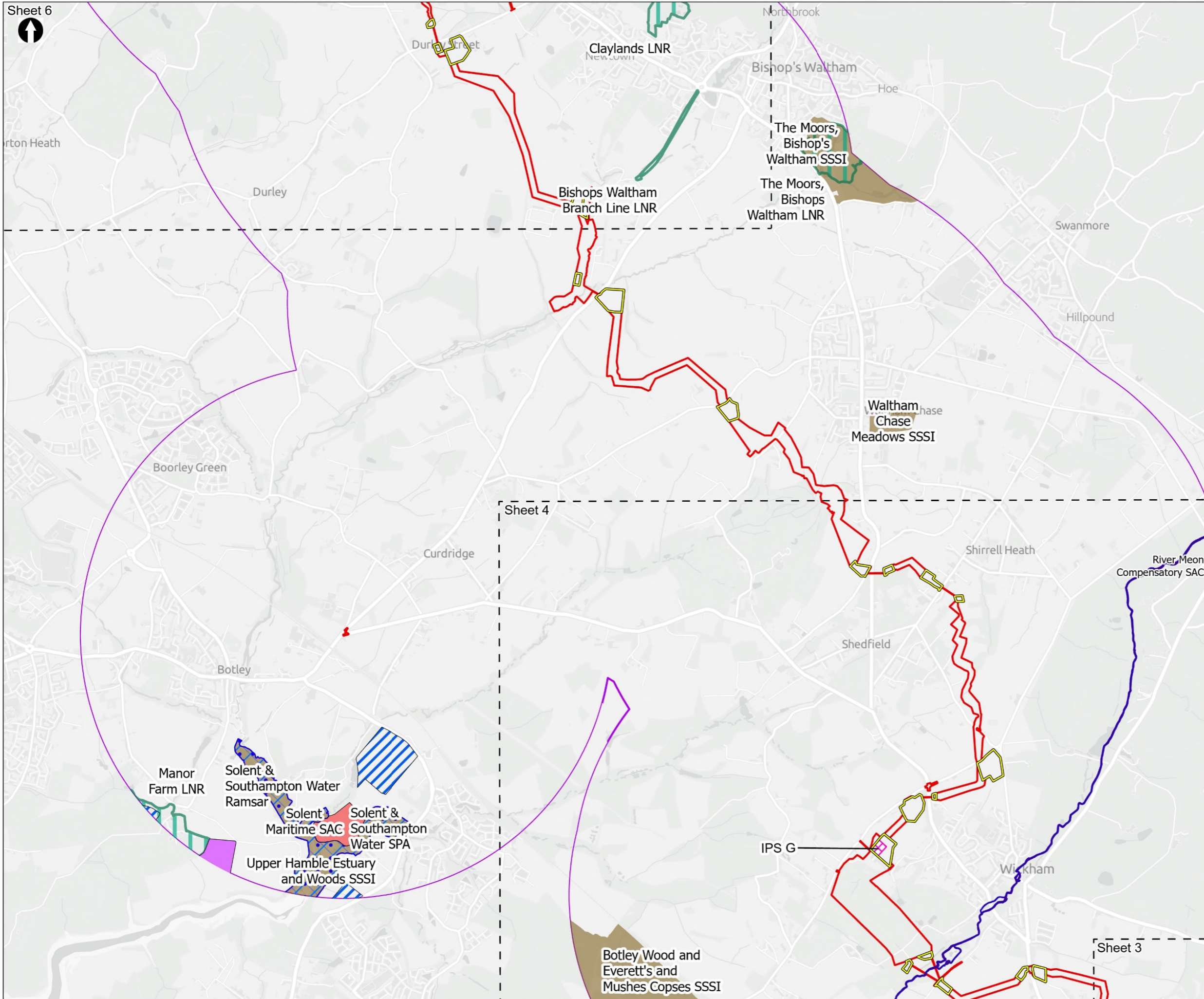
PROJECT TITLE
 Hampshire Water Transfer and Water Recycling Project



Figure 8.1
 Statutory designated sites within the desk study area
 Sheet 4 of 7

Drawn MW	GIS Checked DL	Checked MP	Approved AK
Scale at A3 1:28,000	Status Final	Revision 05	Security STD





Order Limits

Sheet Extent Boxes 1:25K

Desk Study Area

Construction Compounds

Above Ground Plant

Intermediate Pumping Station

Designated Sites

- Special Areas of Conservation (SAC)
- Special Protection Areas (SPA)
- Ramsar site
- Sites of Special Scientific Interest (SSSI)
- Local Nature Reserve (LNR)
- River Meon Compensatory SAC Habitat

Solent Waders Brent Goose Strategy

- Primary Support Area
- Secondary Support Area
- Low Use Site

Coordinate system: British National Grid; Datum: OSGB 1936
 Data sources: © Crown copyright and database rights 2026 Ordnance Survey 0100031673. Sources: Esri, TomTom, Garmin, FAO, NOAA, USGS, © OpenStreetMap contributors, and the GIS User Community, Contains OS data © Crown Copyright and database right 2025. Contains data from OS Zoomstack


PROJECT TITLE
 Hampshire Water Transfer and Water Recycling Project

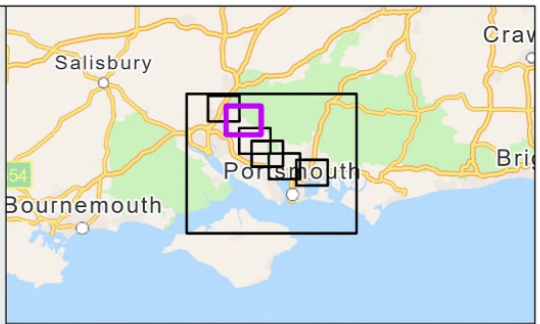
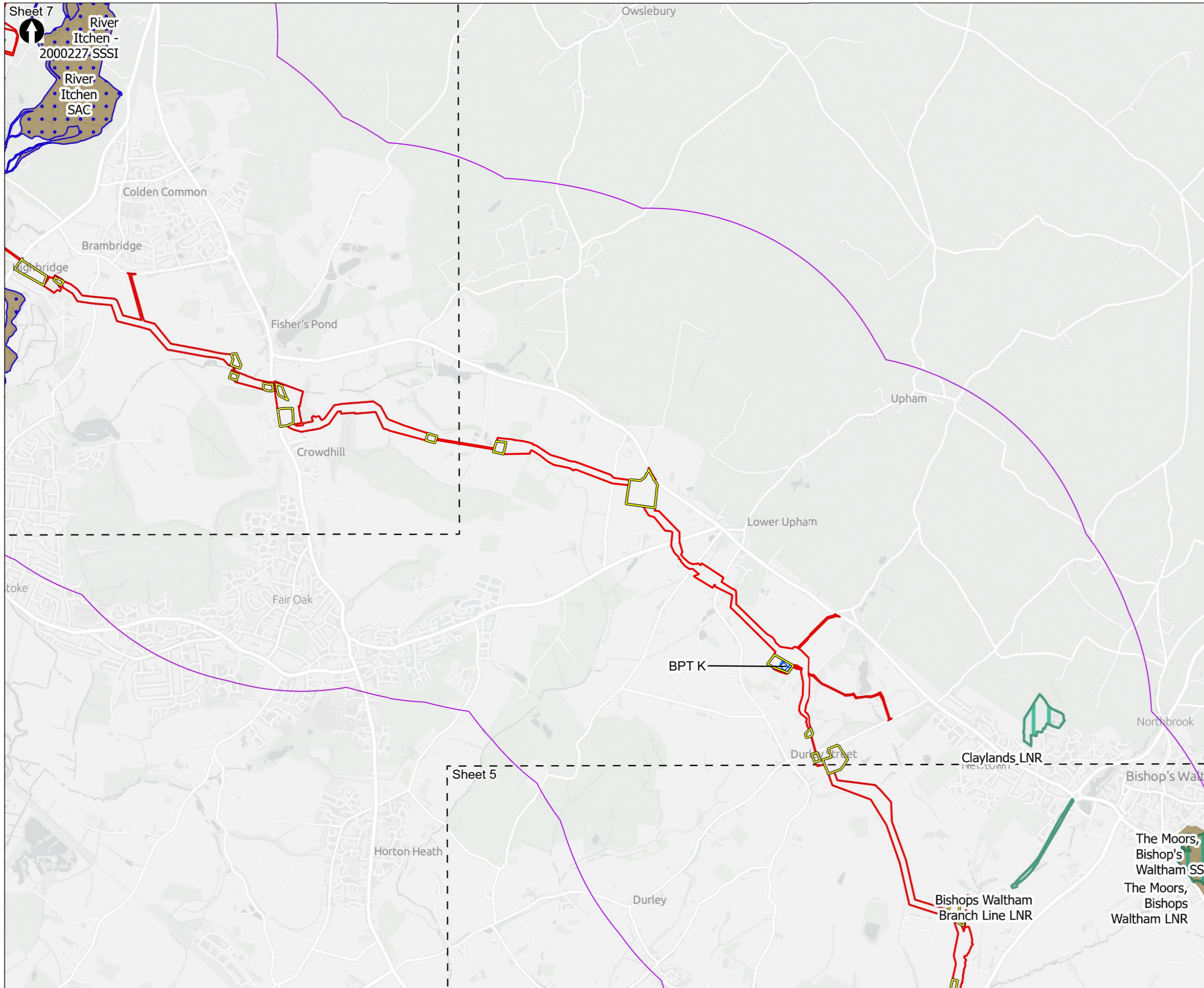


Figure 8.1
 Statutory designated sites within the desk study area
 Sheet 5 of 7

Drawn MW	GIS Checked DL	Checked MP	Approved AK
Scale at A3 1:28,000	Status Final	Revision 05	Security STD

Drawing Number
PC5223-RHD-ES-ZZ-D-Z-0026





- Order Limits
- Sheet Extent Boxes 1:25K
- Desk Study Area
- Construction Compounds
- Above Ground Plant**
- Break Pressure Tank
- Designated Sites**
- Special Areas of Conservation (SAC)
- Sites of Special Scientific Interest (SSSI)
- Local Nature Reserve (LNR)

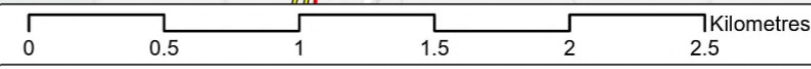
Coordinate system: British National Grid; Datum: OSGB 1936
 Data sources: © Crown copyright and database rights 2026 Ordnance Survey 0100031673. Sources: Esri, TomTom, Garmin, FAO, NOAA, USGS, © OpenStreetMap contributors, and the GIS User Community, Contains OS data © Crown Copyright and database right 2025. Contains data from OS Zoomstack

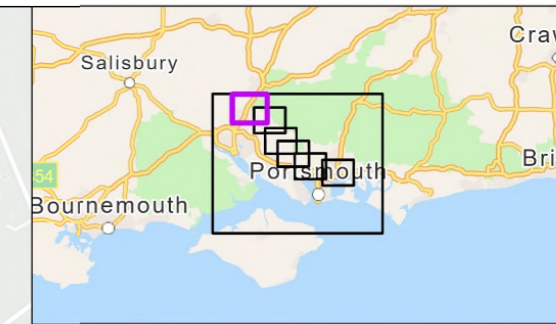
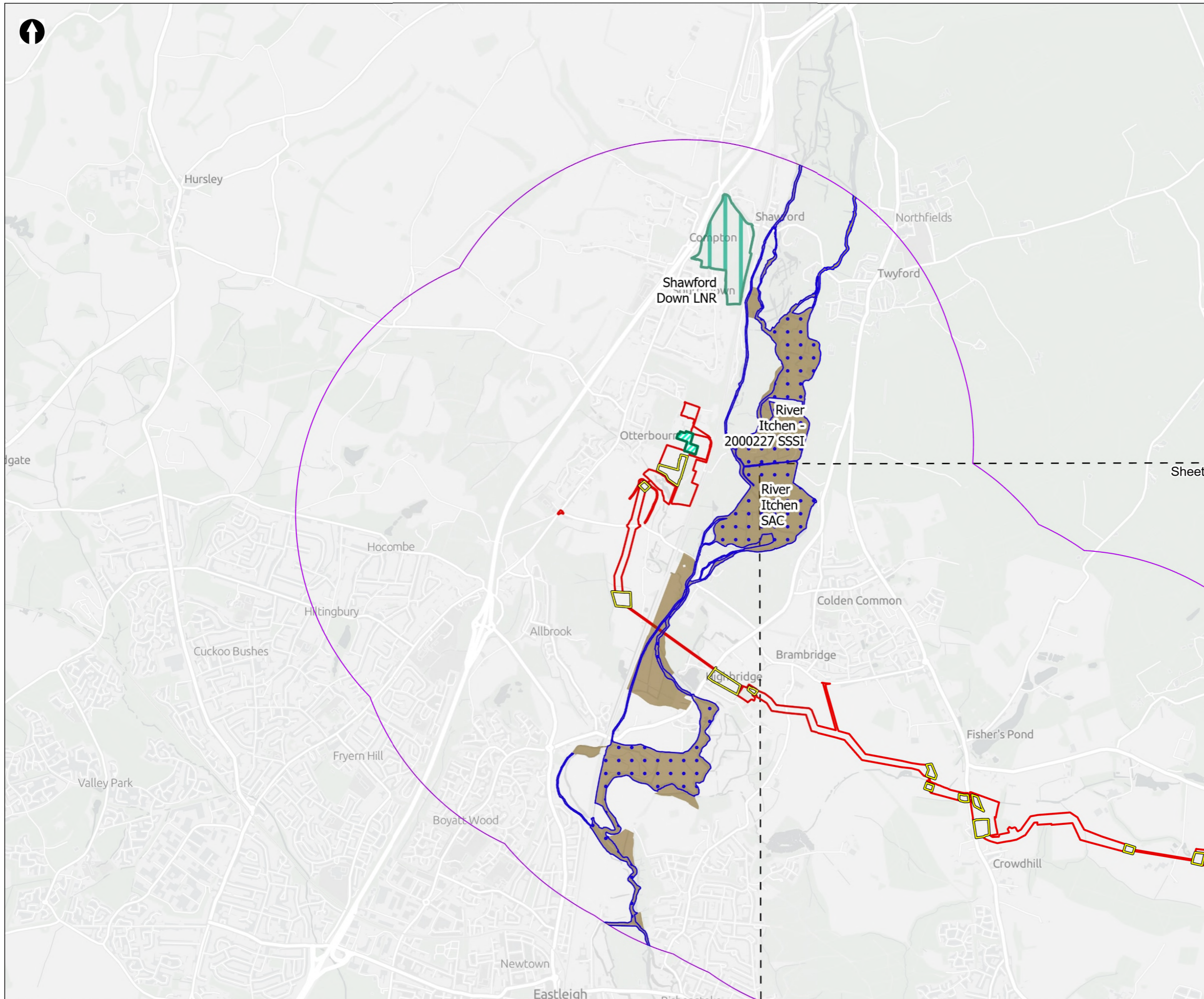
PROJECT TITLE
 Hampshire Water Transfer and Water Recycling Project



Figure 8.1
 Statutory designated sites within the desk study area
 Sheet 6 of 7

Drawn MW	GIS Checked DL	Checked MP	Approved AK
Scale at A3 1:28,000	Status Final	Revision 05	Security STD





- Order Limits
 - Sheet Extent Boxes 1:25K
 - Desk Study Area
 - Construction Compounds
 - Limits of Deviation for Otterbourne INNS Treatment Plant
- Designated Sites**
- Special Areas of Conservation (SAC)
 - Sites of Special Scientific Interest (SSSI)
 - Local Nature Reserve (LNR)


Coordinate system: British National Grid; Datum: OSGB 1936
 Data sources: © Crown copyright and database rights 2026 Ordnance Survey 0100031673. Sources: Esri, TomTom, Garmin, FAO, NOAA, USGS, © OpenStreetMap contributors, and the GIS User Community, Contains OS data © Crown Copyright and database right 2025. Contains data from OS Zoomstack

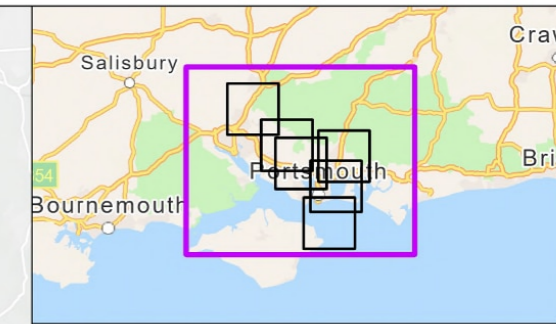
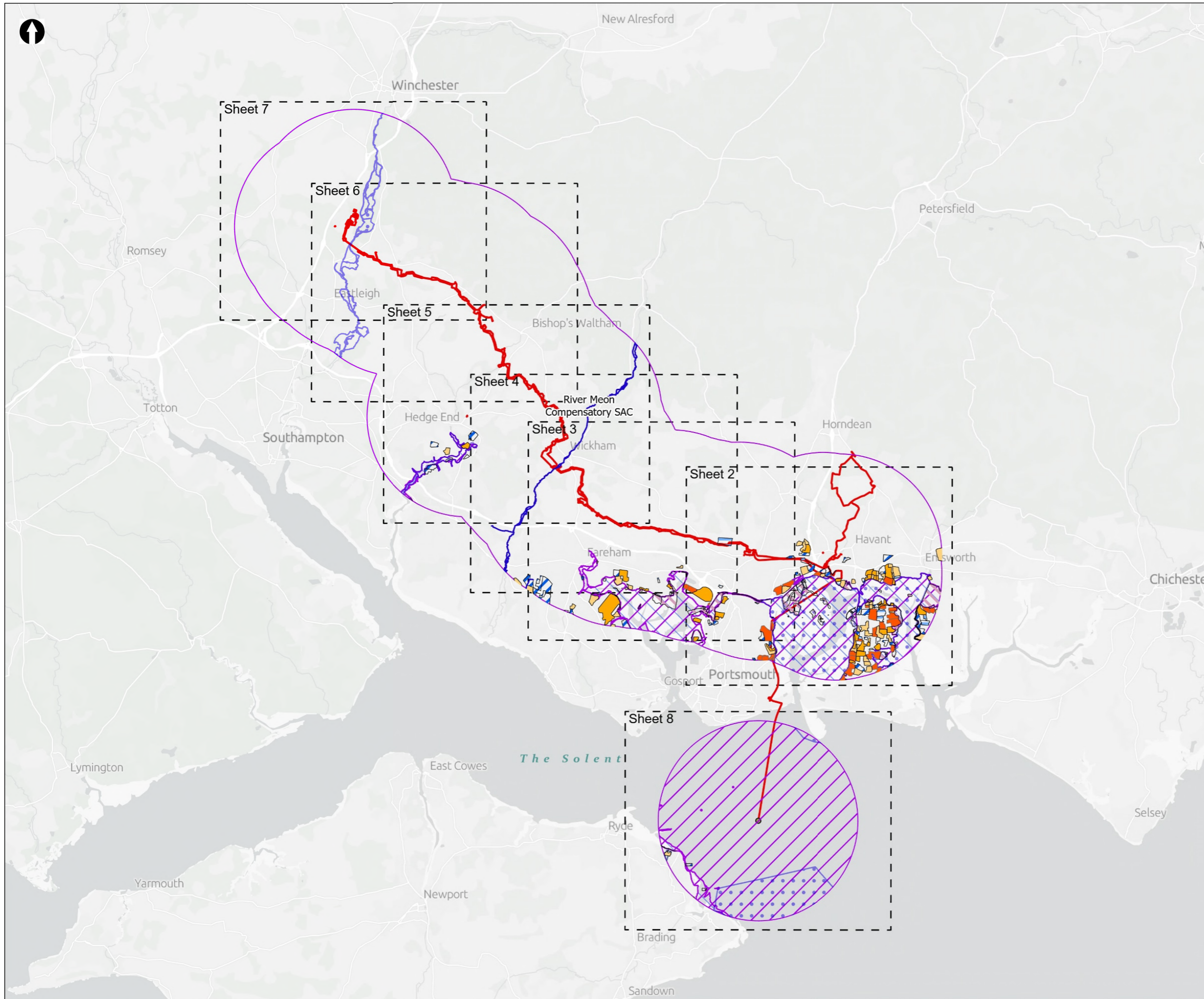
PROJECT TITLE
 Hampshire Water Transfer and Water Recycling Project



Figure 8.1
 Statutory designated sites within the desk study area
 Sheet 7 of 7

Drawn MW	GIS Checked DL	Checked MP	Approved AK
Scale at A3 1:28,000	Status Final	Revision 05	Security STD





- Order Limits
- Sheet Extent Boxes 1:40K
- Desk study area
- Long Sea Outfall discharge point
- Designated Sites**
- Special Areas of Conservation (SAC)
- Special Protection Areas (SPA)
- Ramsar Sites
- River Meon Compensatory SAC Habitat
- Solent Waders Brent Goose Strategy**
- Core Area
- Primary Support Area
- Secondary Support Area
- SPA Site
- Low Use Site
- Candidate Site

Coordinate system: British National Grid; Datum: OSGB 1936
 Data sources: © Crown copyright and database rights 2026 Ordnance Survey 0100031673. Sources: Esri, TomTom, Garmin, FAO, NOAA, USGS, © OpenStreetMap contributors, and the GIS User Community, Contains OS data © Crown Copyright and database right 2026. Contains data from OS Zoomstack


PROJECT TITLE
 Hampshire Water Transfer and Water Recycling Project

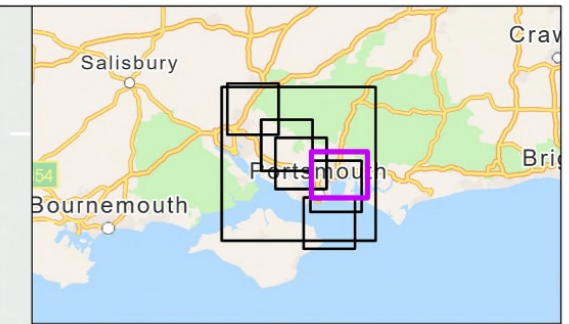
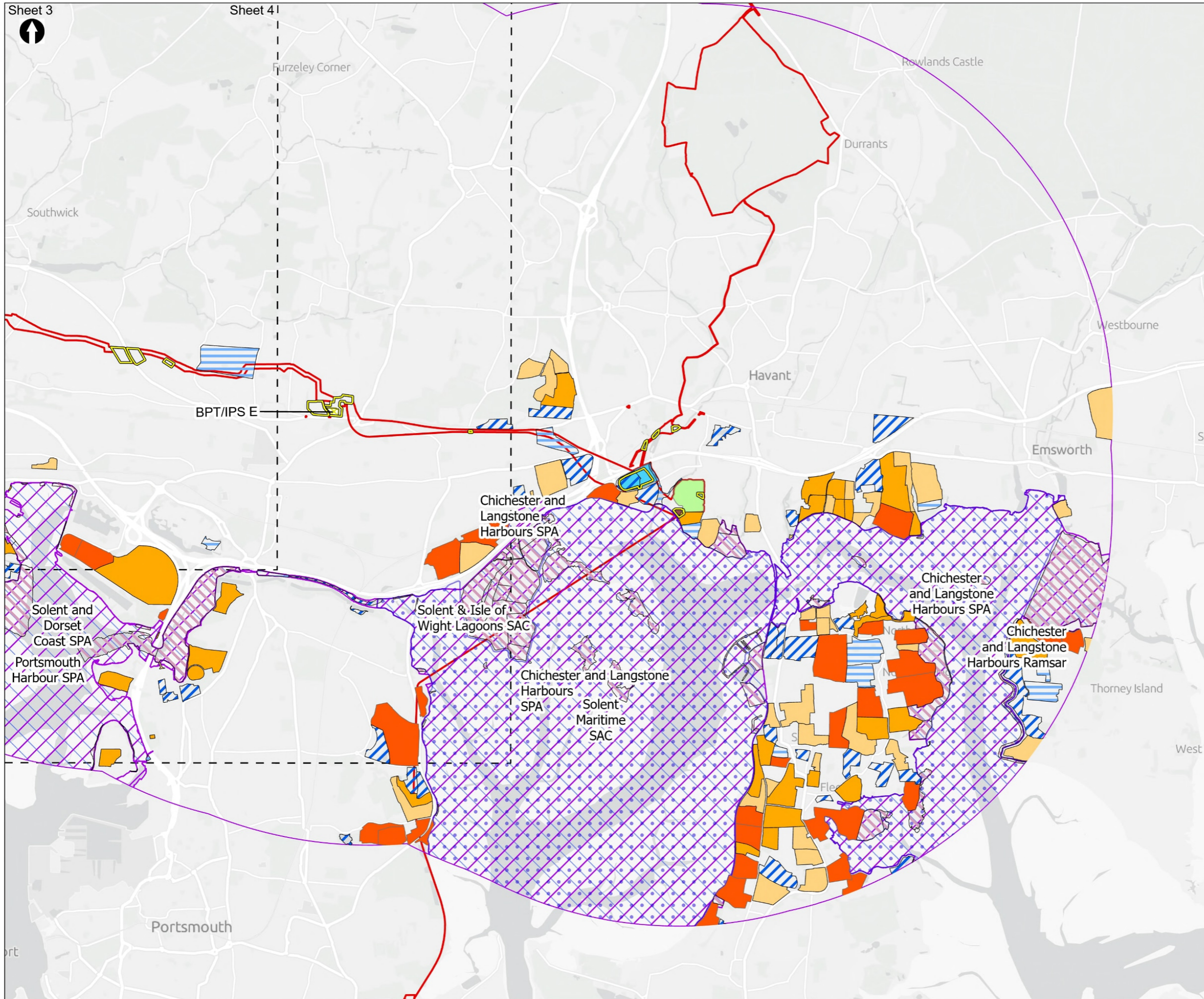


Figure 8.2
 Internationally designated sites within the desk study area
 Sheet 1 of 8

Drawn MW	GIS Checked DL	Checked MP	Approved AK
Scale at A3 1:183,000	Status Final	Revision 05	Security STD

Drawing Number
PC5223-RHD-ES-ZZ-D-Z-0027





- Order Limits
- Sheet Extent Boxes 1:40K
- Desk study area
- Construction Compounds
- Proposed Development components**
- Budds Farm Wastewater Treatment Works
- Limits of Deviation for Budds Farm Pumping Station
- Water Recycling Plant site
- Above Ground Plant**
- Break Pressure Tank & Intermediate Pumping Station
- Designated Sites**
- Special Areas of Conservation (SAC)
- Special Protection Areas (SPA)
- Ramsar Sites
- Solent Waders Brent Goose Strategy**
- Core Area
- Primary Support Area
- Secondary Support Area
- SPA Site
- Low Use Site
- Candidate Site


Coordinate system: British National Grid; Datum: OSGB 1936
 Data sources: © Crown copyright and database rights 2026 Ordnance Survey 0100031673. Sources: Esri, TomTom, Garmin, FAO, NOAA, USGS, © OpenStreetMap contributors, and the GIS User Community, Contains OS data © Crown Copyright and database right 2026. Contains data from OS Zoomstack

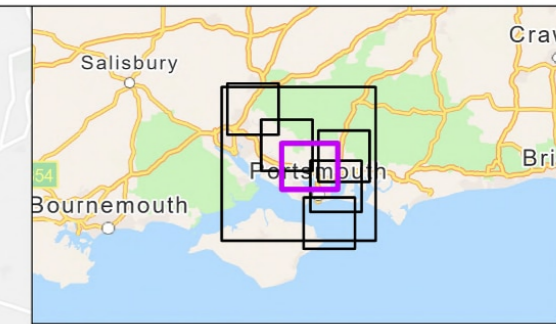
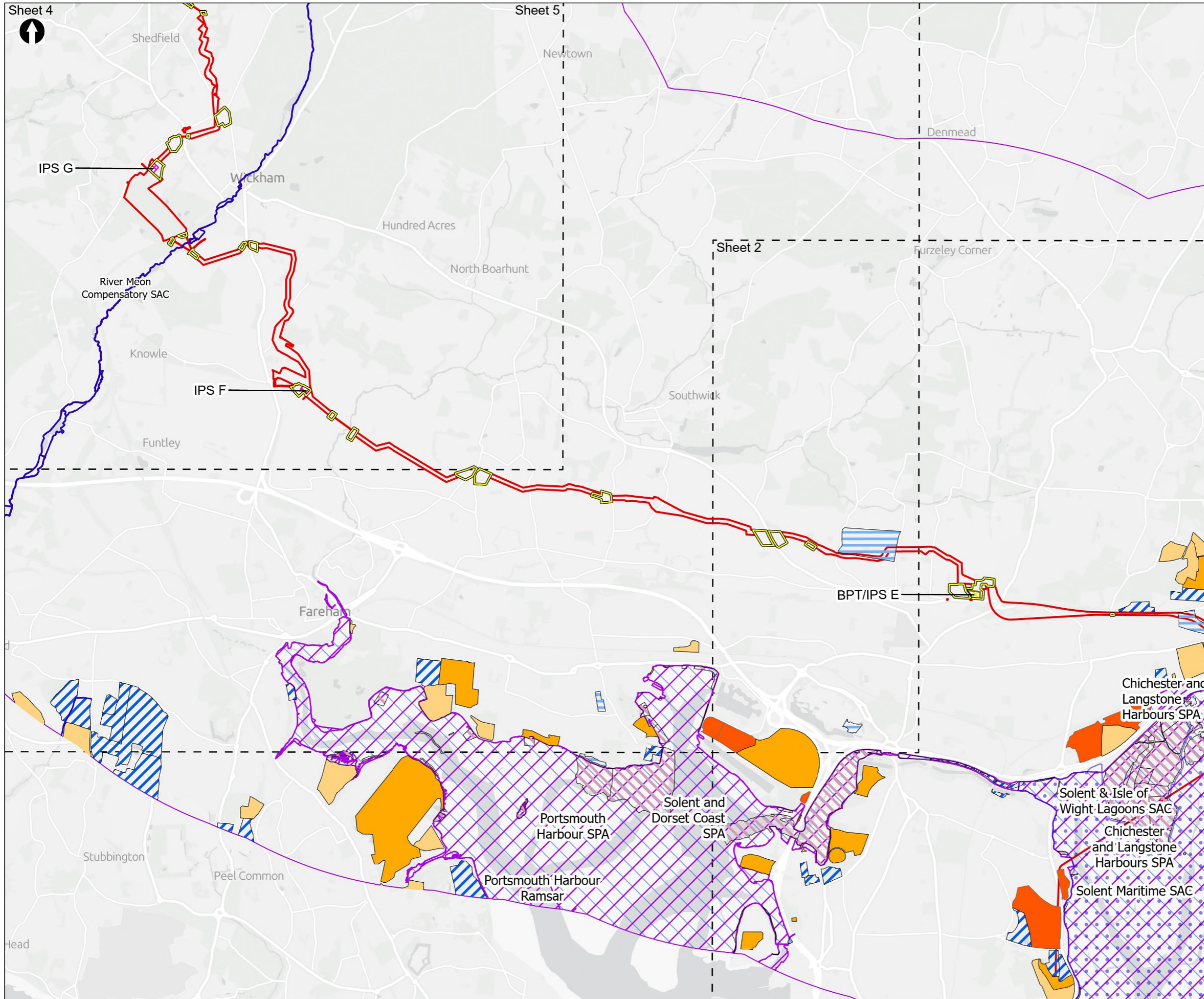
PROJECT TITLE
 Hampshire Water Transfer and Water Recycling Project



Figure 8.2
 Internationally designated sites within the desk study area
 Sheet 2 of 8

Drawn MW	GIS Checked DL	Checked MP	Approved AK
Scale at A3 1:45,000	Status Final	Revision 05	Security STD





- Order Limits
- Sheet Extent Boxes 1:40K
- Desk study area
- Construction Compounds
- Above Ground Plant**
- Break Pressure Tank & Intermediate Pumping Station
- Intermediate Pumping Station
- Designated Sites**
- Special Areas of Conservation (SAC)
- Special Protection Areas (SPA)
- Ramsar Sites
- River Meon Compensatory SAC Habitat
- Solent Waders Brent Goose Strategy**
- Core Area
- Primary Support Area
- Secondary Support Area
- SPA Site
- Low Use Site
- Candidate Site

Coordinate system: British National Grid; Datum: OSGB 1936
 Data sources: © Crown copyright and database rights 2026 Ordnance Survey 0100031673. Sources: Esri, TomTom, Garmin, FAO, NOAA, USGS, © OpenStreetMap contributors, and the GIS User Community, Contains OS data © Crown Copyright and database right 2026. Contains data from OS Zoomstack

PROJECT TITLE
 Hampshire Water Transfer and Water Recycling Project




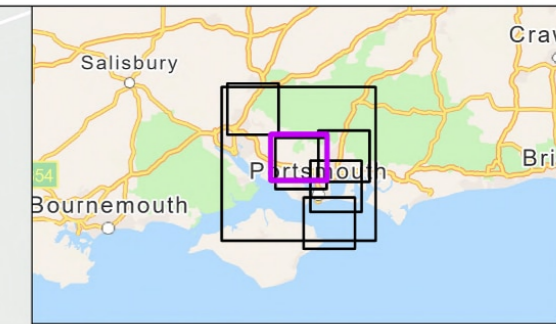
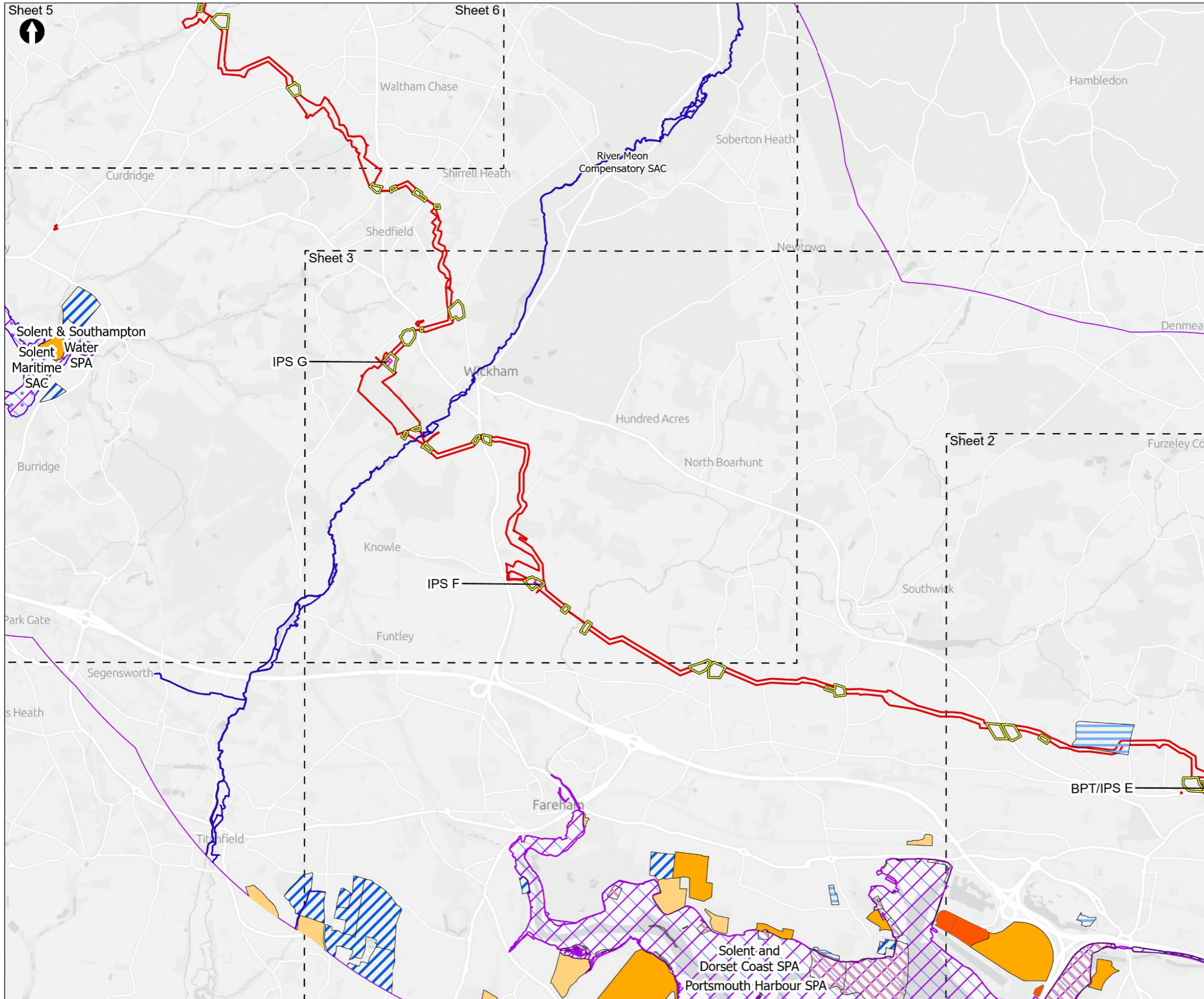
Figure 8.2
 Internationally designated sites within the desk study area
 Sheet 3 of 8

Drawn MW	GIS Checked DL	Checked MP	Approved AK
Scale at A3 1:45,000	Status Final	Revision 05	Security STD

Drawing Number
PC5223-RHD-ES-ZZ-D-Z-0027

© Southern Water 2026
 This document is issued for the party which commissioned it and for specific purposes connected with the captioned project only. It should not be relied upon by any other party or used for any other purpose. We accept no responsibility for the consequences of this document being relied upon by any other party, or being used for any other purpose, or containing any error or omission which is due to an error or omission in data supplied to us by other parties.





- Order Limits
- Sheet Extent Boxes 1:40K
- Desk study area
- Construction Compounds
- Above Ground Plant**
- Break Pressure Tank & Intermediate Pumping Station
- Intermediate Pumping Station
- Designated Sites**
- Special Areas of Conservation (SAC)
- Special Protection Areas (SPA)
- Ramsar Sites
- River Meon Compensatory SAC Habitat
- Solent Waders Brent Goose Strategy**
- Core Area
- Primary Support Area
- Secondary Support Area
- SPA Site
- Low Use Site
- Candidate Site

Coordinate system: British National Grid; Datum: OSGB 1936
 Data sources: © Crown copyright and database rights 2026 Ordnance Survey 0100031673. Sources: Esri, TomTom, Garmin, FAO, NOAA, USGS, © OpenStreetMap contributors, and the GIS User Community, Contains OS data © Crown Copyright and database right 2026. Contains data from OS Zoomstack

PROJECT TITLE
 Hampshire Water Transfer and Water Recycling Project




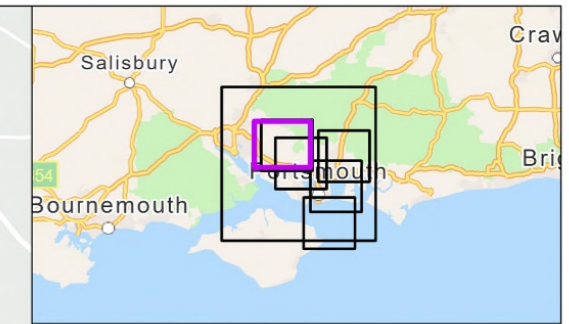
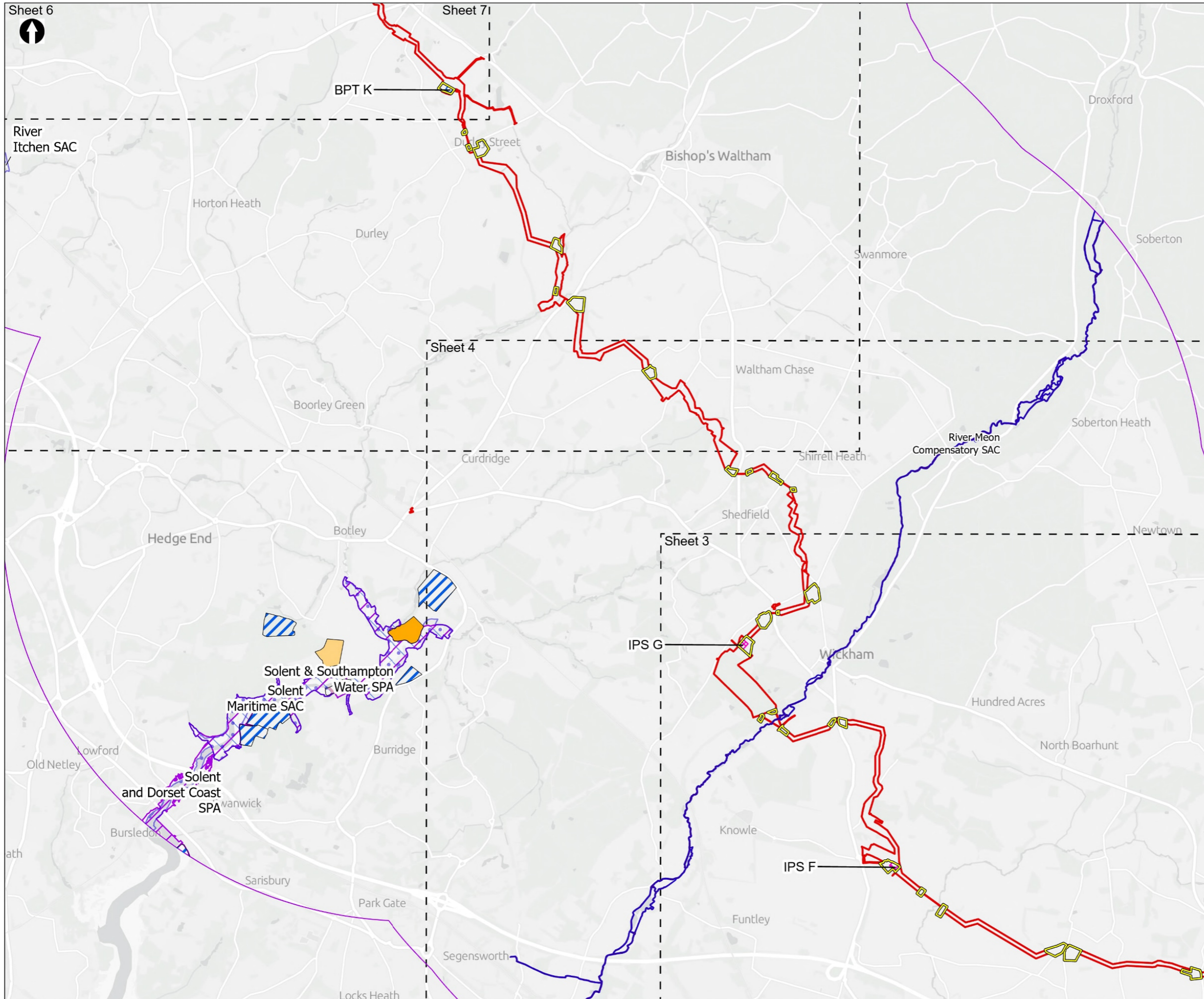
Figure 8.2
 Internationally designated sites within the desk study area
 Sheet 4 of 8

Drawn MW	GIS Checked DL	Checked MP	Approved AK
Scale at A3 1:45,000	Status Final	Revision 05	Security STD

Drawing Number
PC5223-RHD-ES-ZZ-D-Z-0027

© Southern Water 2026
 This document is issued for the party which commissioned it and for specific purposes connected with the captioned project only. It should not be relied upon by any other party or used for any other purpose. We accept no responsibility for the consequences of this document being relied upon by any other party, or being used for any other purpose, or containing any error or omission which is due to an error or omission in data supplied to us by other parties.





- Order Limits
- Sheet Extent Boxes 1:40K
- Desk study area
- Construction Compounds
- Above Ground Plant**
- Break Pressure Tank
- Intermediate Pumping Station
- Designated Sites**
- Special Areas of Conservation (SAC)
- Special Protection Areas (SPA)
- Ramsar Sites
- River Meon Compensatory SAC Habitat
- Solent Waders Brent Goose Strategy**
- Primary Support Area
- Secondary Support Area
- SPA Site
- Low Use Site


Coordinate system: British National Grid; Datum: OSGB 1936
 Data sources: © Crown copyright and database rights 2026 Ordnance Survey 0100031673. Sources: Esri, TomTom, Garmin, FAO, NOAA, USGS, © OpenStreetMap contributors, and the GIS User Community, Contains OS data © Crown Copyright and database right 2026. Contains data from OS Zoomstack

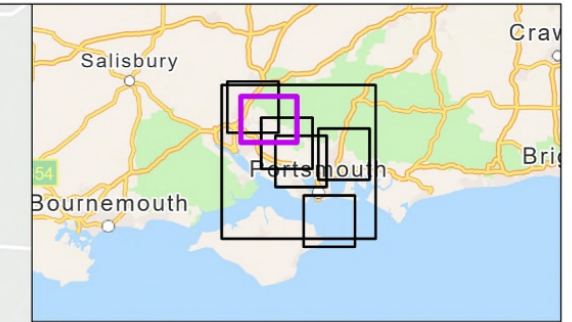
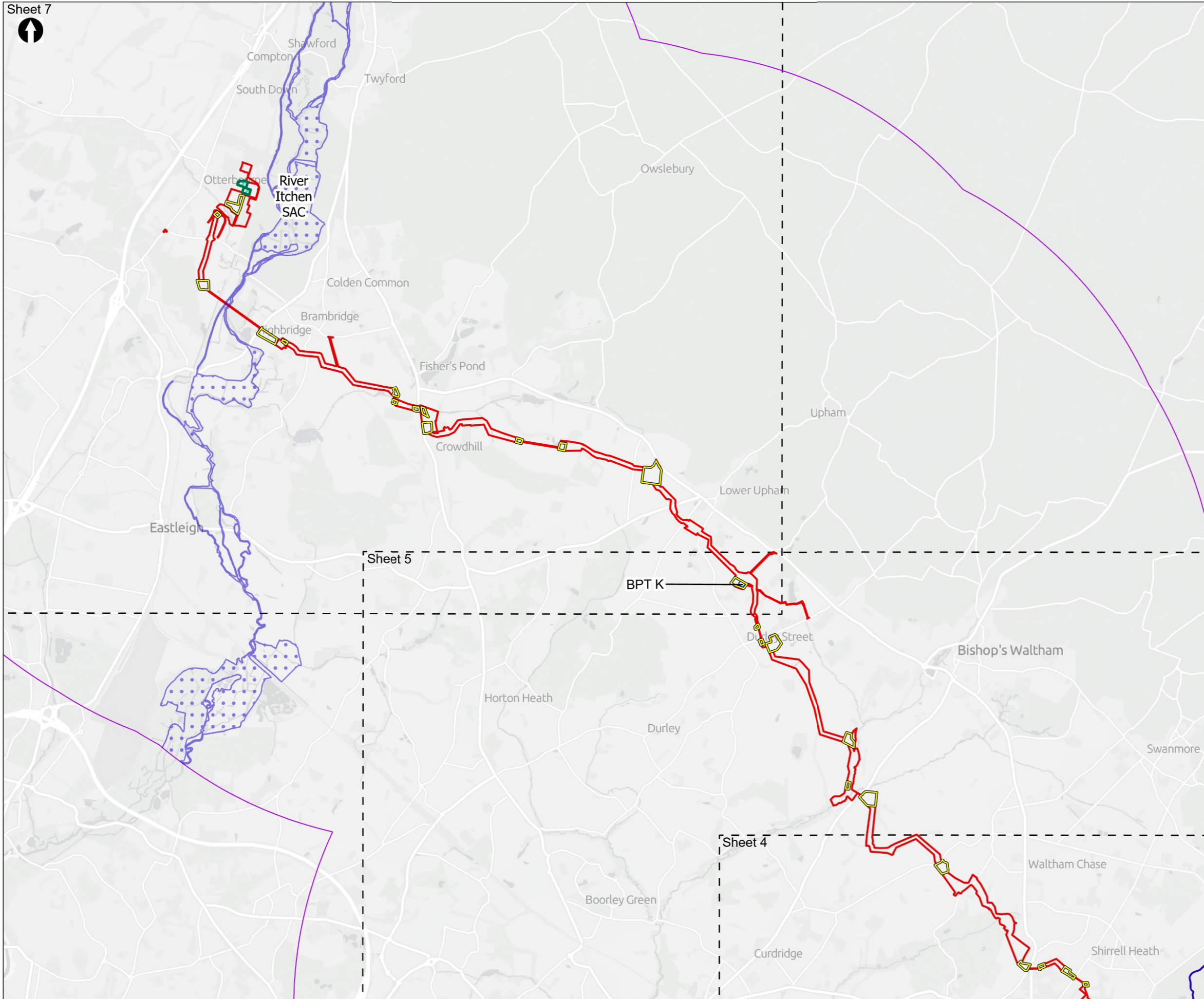
PROJECT TITLE
 Hampshire Water Transfer and Water Recycling Project



Figure 8.2
 Internationally designated sites within the desk study area
 Sheet 5 of 8

Drawn MW	GIS Checked DL	Checked MP	Approved AK
Scale at A3 1:45,000	Status Final	Revision 05	Security STD





- Order Limits
- Sheet Extent Boxes 1:40K
- Desk study area
- Construction Compounds
- Limits of Deviation for Otterbourne INNS Treatment Plant

Above Ground Plant

- Break Pressure Tank

Designated Sites

- Special Areas of Conservation (SAC)
- River Meon Compensatory SAC Habitat

Coordinate system: British National Grid; Datum: OSGB 1936
 Data sources: © Crown copyright and database rights 2026 Ordnance Survey 0100031673. Sources: Esri, TomTom, Garmin, FAO, NOAA, USGS, © OpenStreetMap contributors, and the GIS User Community, Contains OS data © Crown Copyright and database right 2026. Contains data from OS Zoomstack


PROJECT TITLE
 Hampshire Water Transfer and Water Recycling Project

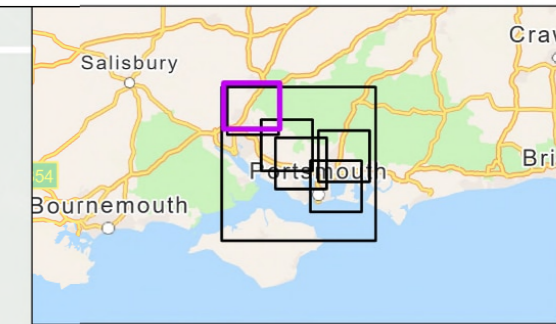
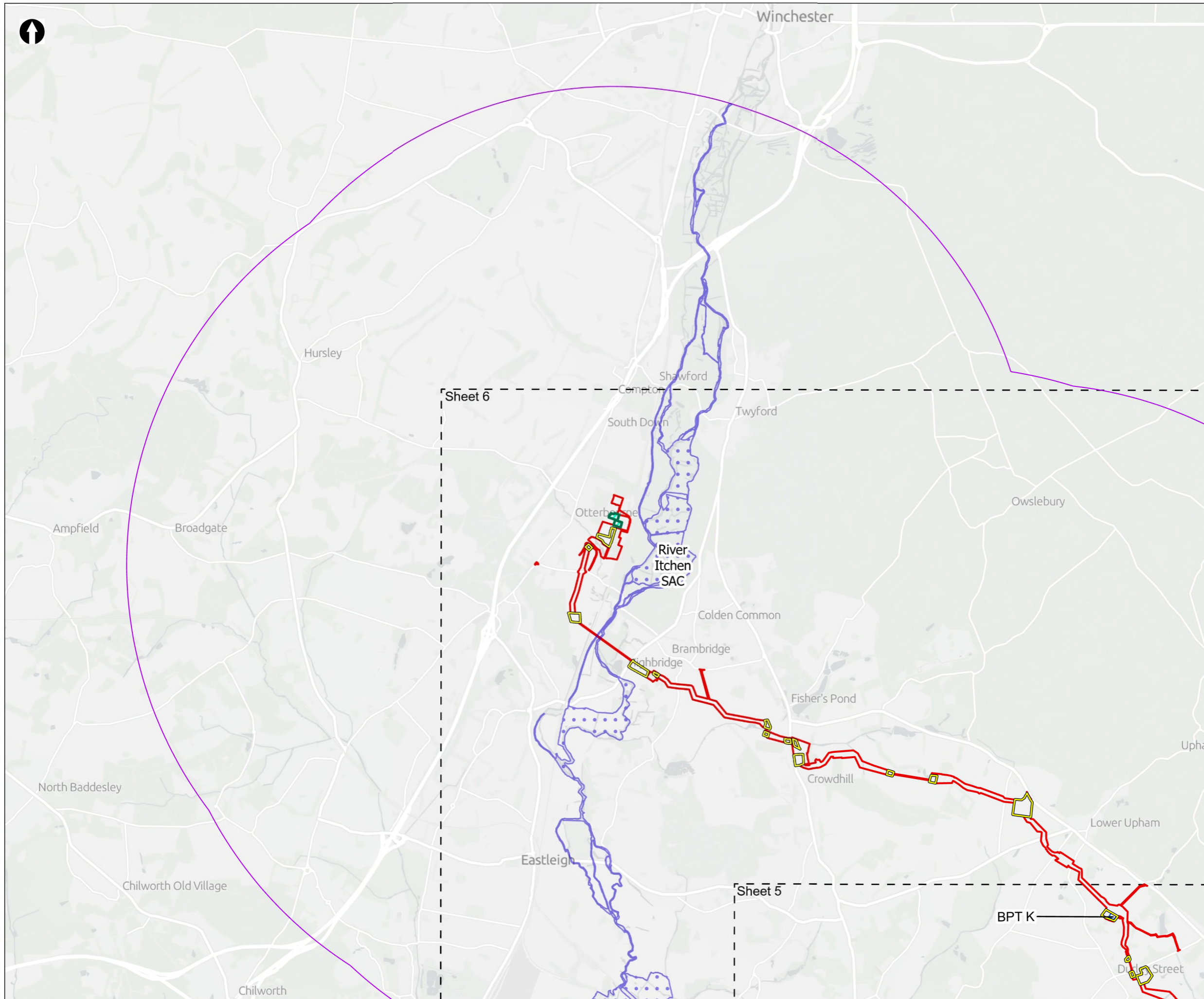


Figure 8.2
 Internationally designated sites within the desk study area
 Sheet 6 of 8

Drawn MW	GIS Checked DL	Checked MP	Approved AK
Scale at A3 1:45,000	Status Final	Revision 05	Security STD

Drawing Number
PC5223-RHD-ES-ZZ-D-Z-0027





- Order Limits
- Sheet Extent Boxes 1:40K
- Desk study area
- Construction Compounds
- Limits of Deviation for Otterbourne INNS Treatment Plant
- Above Ground Plant**
- Break Pressure Tank
- Designated Sites**
- Special Areas of Conservation (SAC)

Coordinate system: British National Grid; Datum: OSGB 1936
 Data sources: © Crown copyright and database rights 2026 Ordnance Survey 0100031673. Sources: Esri, TomTom, Garmin, FAO, NOAA, USGS, © OpenStreetMap contributors, and the GIS User Community, Contains OS data © Crown Copyright and database right 2026. Contains data from OS Zoomstack


PROJECT TITLE
 Hampshire Water Transfer and Water Recycling Project

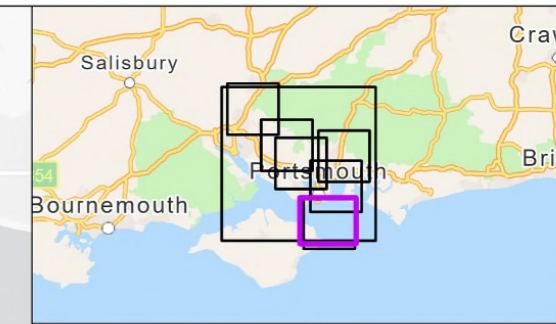
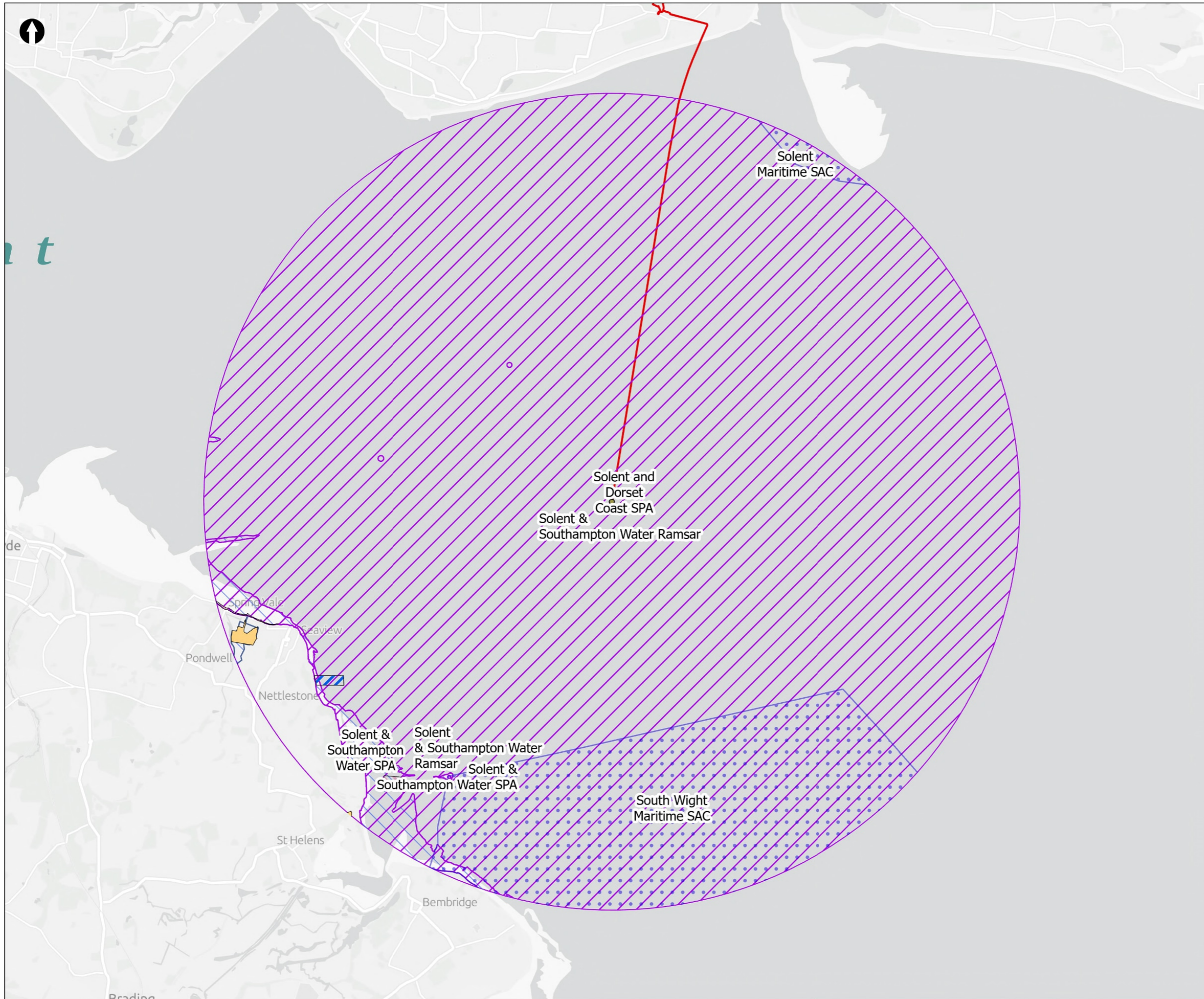


Figure 8.2
 Internationally designated sites within the desk study area
 Sheet 7 of 8

Drawn MW	GIS Checked DL	Checked MP	Approved AK
Scale at A3 1:45,000	Status Final	Revision 05	Security STD

Drawing Number
PC5223-RHD-ES-ZZ-D-Z-0027





Order Limits
 Sheet Extent Boxes 1:40K
 Desk study area
 Long Sea Outfall discharge point

Designated Sites

Special Areas of Conservation (SAC)
 Special Protection Areas (SPA)
 Ramsar Sites

Solent Waders Brent Goose Strategy

Secondary Support Area
 SPA Site
 Low Use Site


Coordinate system: British National Grid; Datum: OSGB 1936
 Data sources: © Crown copyright and database rights 2026 Ordnance Survey 0100031673. Sources: Esri, TomTom, Garmin, FAO, NOAA, USGS, © OpenStreetMap contributors, and the GIS User Community, Contains OS data © Crown Copyright and database right 2026. Contains data from OS Zoomstack

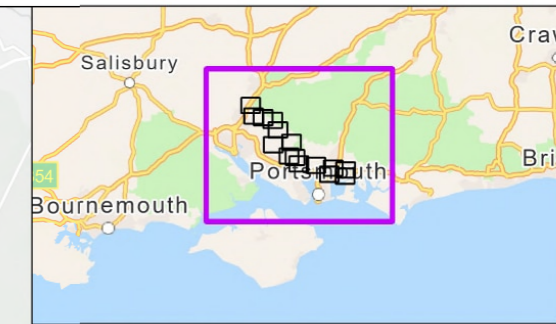
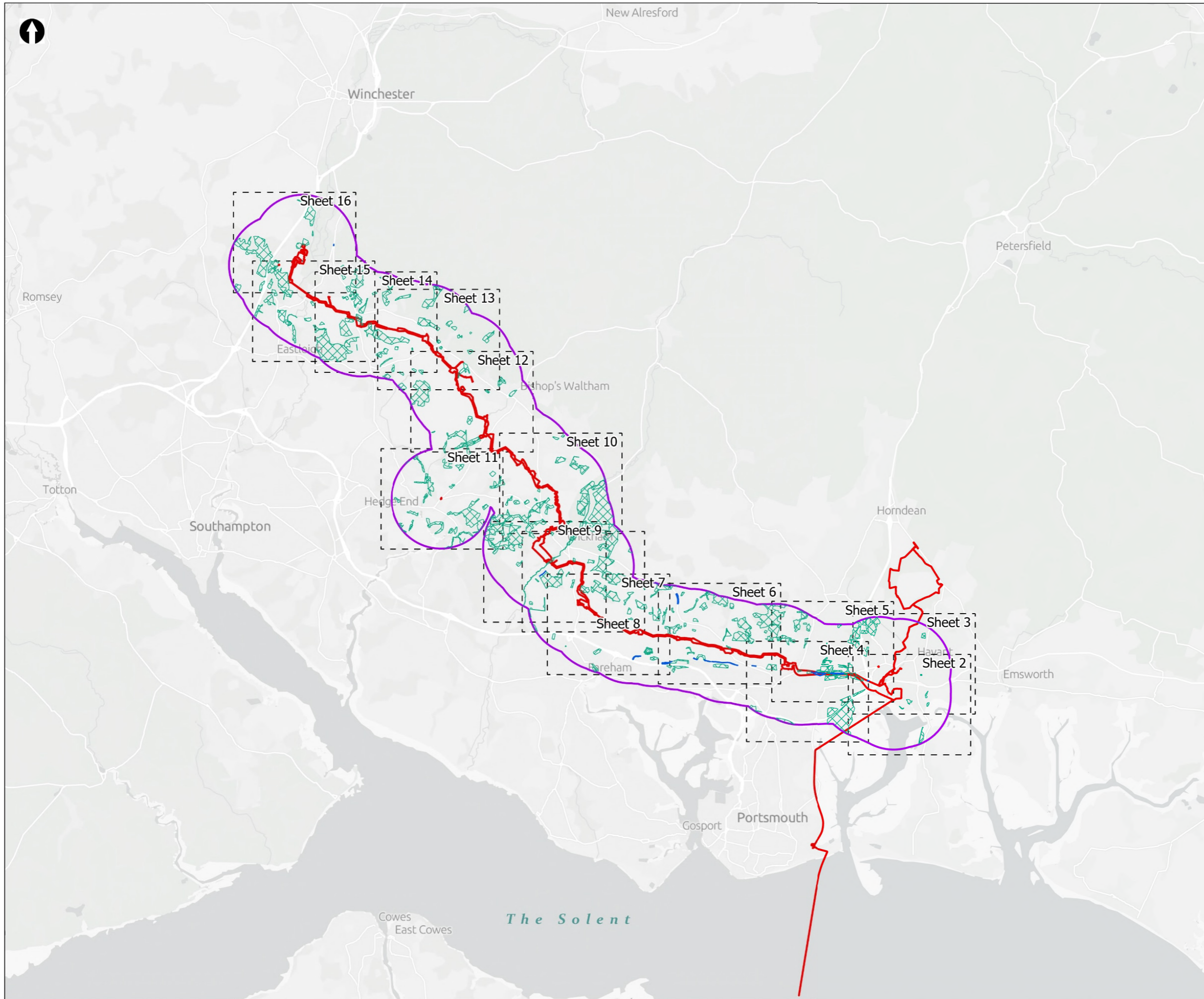
PROJECT TITLE
 Hampshire Water Transfer and Water Recycling Project



Figure 8.2
 Internationally designated sites within the desk study area
 Sheet 8 of 8

Drawn MW	GIS Checked DL	Checked MP	Approved AK
Scale at A3 1:45,000	Status Final	Revision 05	Security STD





▭ Order Limits
 Sheet extent boxes 1:15k
 Desk study area
Designated Sites
 Road Verges of Ecological Importance (RVEIs)
 Sites of Importance for Nature Conservation (SINCs)


Coordinate system: British National Grid; Datum: OSGB 1936
 Data sources: © Crown copyright and database rights 2026 Ordnance Survey 0100031673. Sources: Esri, TomTom, Garmin, FAO, NOAA, USGS, © OpenStreetMap contributors, and the GIS User Community, Contains OS data © Crown Copyright and database right 2026. Contains data from OS Zoomstack

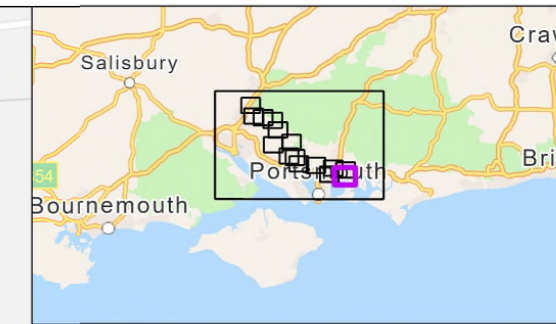
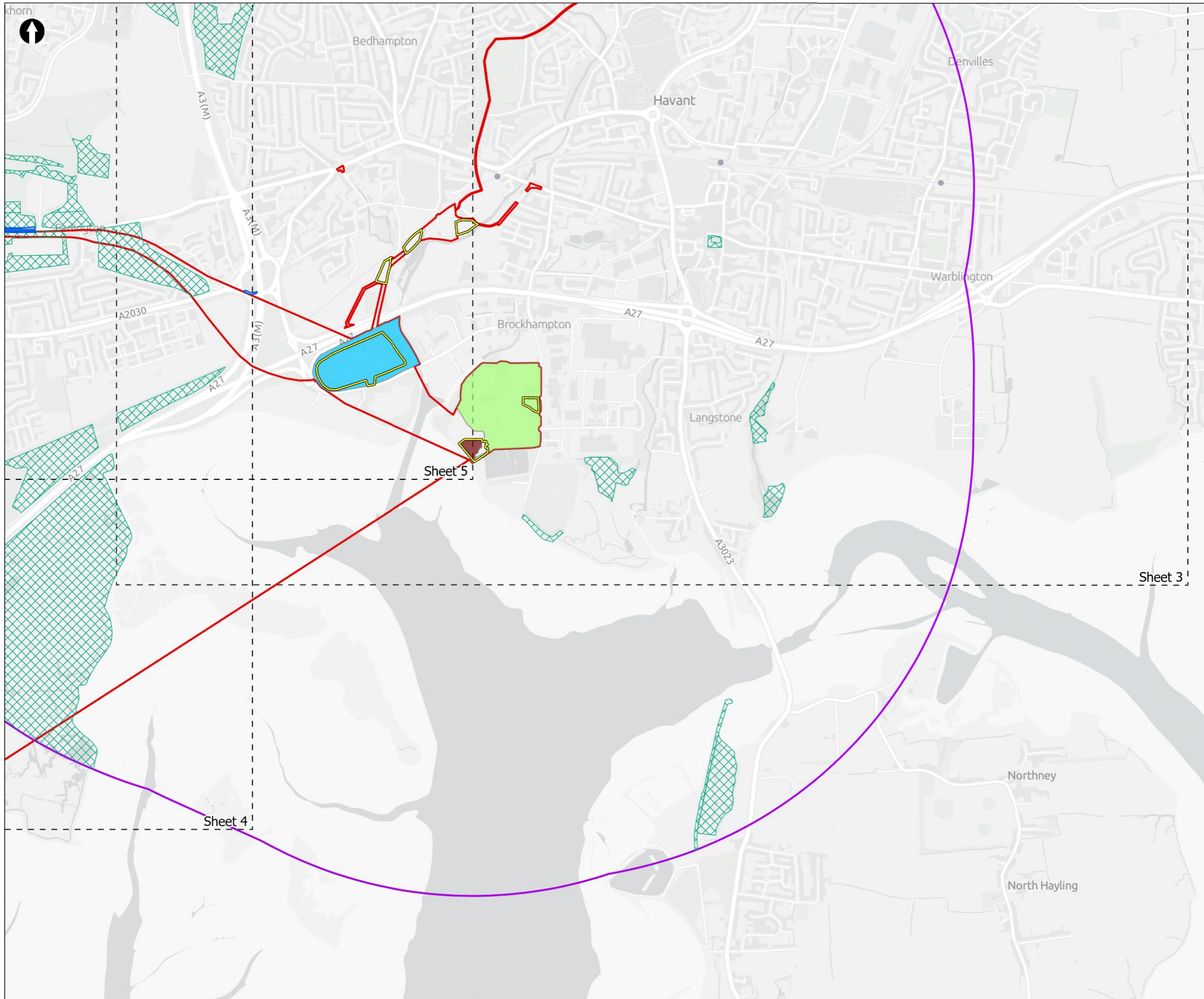
PROJECT TITLE
 Hampshire Water Transfer and Water Recycling Project



Figure 8.3
 Non-statutory designated sites within the desk study area
 Sheet 1 of 16

Drawn MW	GIS Checked DL	Checked MP	Approved AK
Scale at A3 1:149,000	Status Final	Revision 05	Security STD





- ▭ Order Limits
- Sheet extent boxes 1:15k
- Desk study area
- Construction compounds
- Proposed Development components**
- Budds Farm Wastewater Treatment Works
- Limits of Deviation for Budds Farm Pumping Station
- Water Recycling Plant site
- Designated Sites**
- Road Verges of Ecological Importance (RVEIs)
- Sites of Importance for Nature Conservation (SINCs)

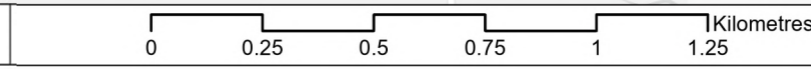
Coordinate system: British National Grid; Datum: OSGB 1936
 Data sources: © Crown copyright and database rights 2026 Ordnance Survey 0100031673. Sources: Esri, TomTom, Garmin, FAO, NOAA, USGS, © OpenStreetMap contributors, and the GIS User Community, Contains OS data © Crown Copyright and database right 2026. Contains data from OS Zoomstack

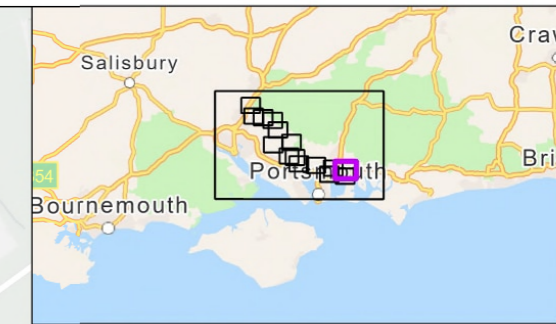
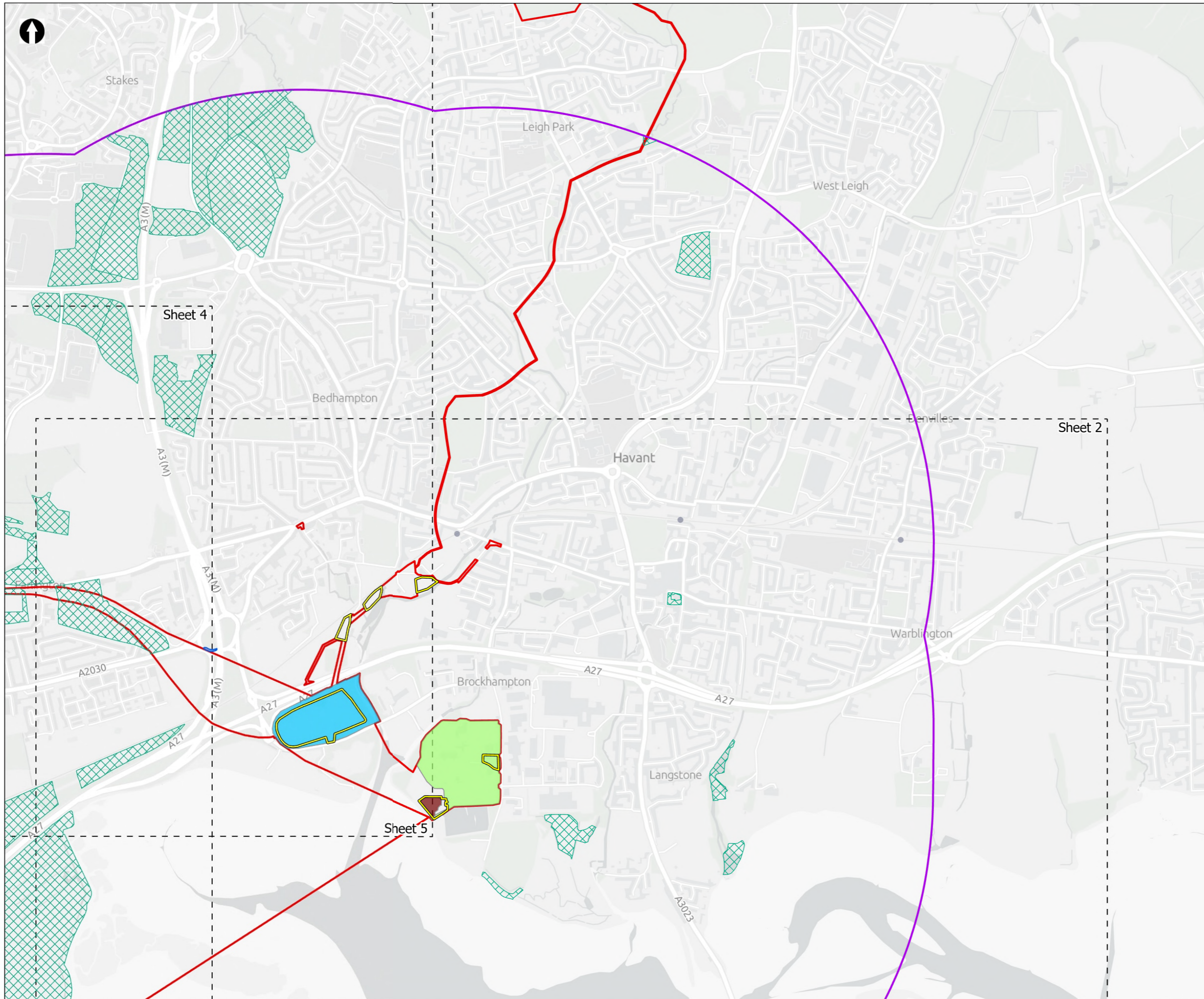
PROJECT TITLE
 Hampshire Water Transfer and Water Recycling Project



Figure 8.3
 Non-statutory designated sites within the desk study area
 Sheet 2 of 16

Drawn MW	GIS Checked DL	Checked MP	Approved AK
Scale at A3 1:17,000	Status Final	Revision 05	Security STD





- Order Limits
- Sheet extent boxes 1:15k
- Desk study area
- Construction compounds
- Proposed Development components**
- Budds Farm Wastewater Treatment Works
- Limits of Deviation for Budds Farm Pumping Station
- Water Recycling Plant site
- Designated Sites**
- Road Verges of Ecological Importance (RVEIs)
- Sites of Importance for Nature Conservation (SINCs)

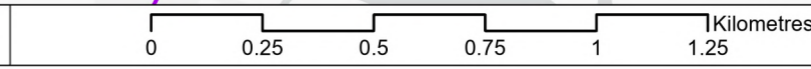
Coordinate system: British National Grid; Datum: OSGB 1936
 Data sources: © Crown copyright and database rights 2026 Ordnance Survey 0100031673. Sources: Esri, TomTom, Garmin, FAO, NOAA, USGS, © OpenStreetMap contributors, and the GIS User Community, Contains OS data © Crown Copyright and database right 2026. Contains data from OS Zoomstack

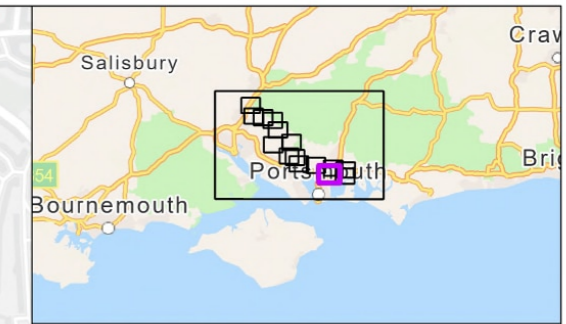
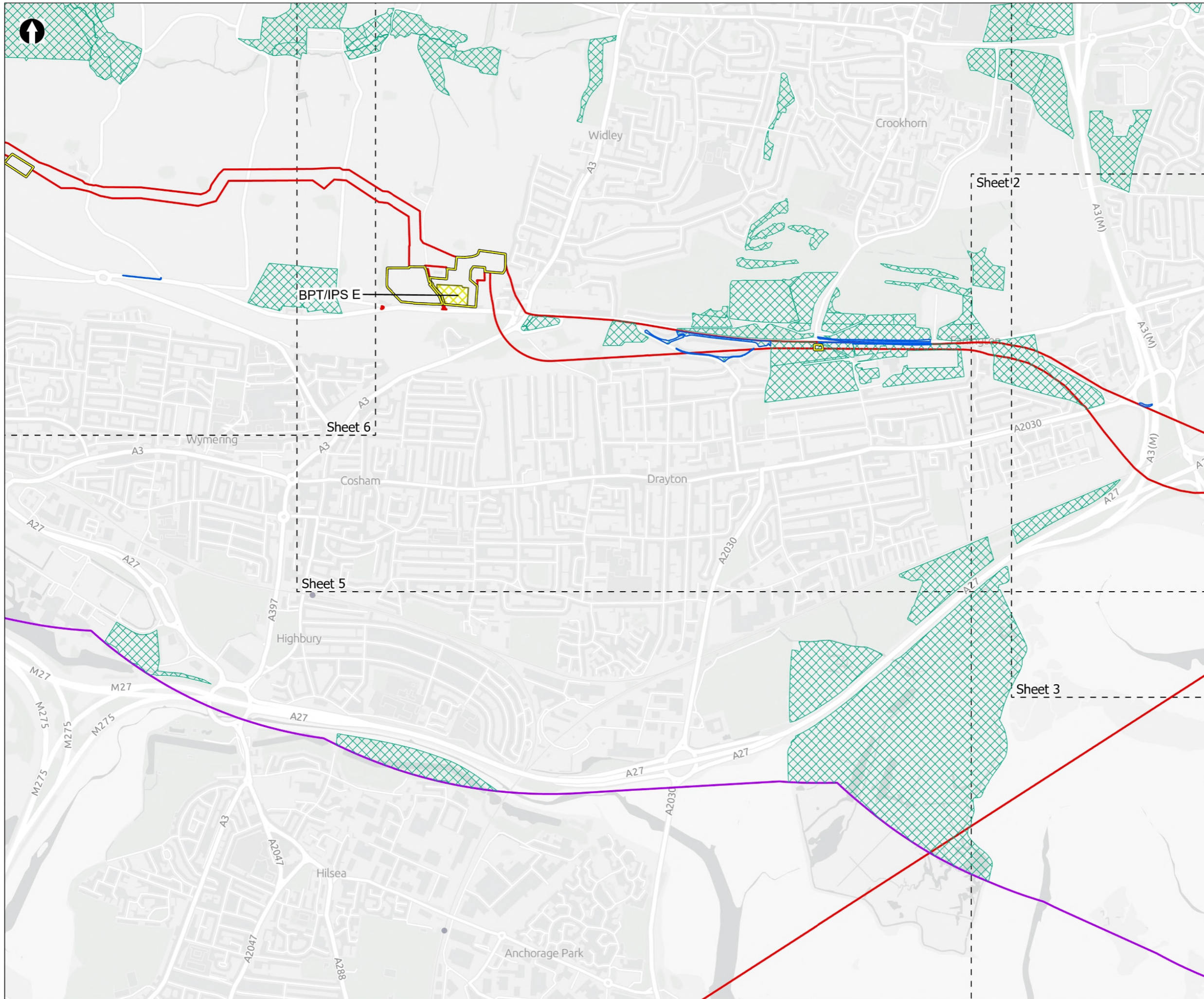
PROJECT TITLE
 Hampshire Water Transfer and Water Recycling Project



Figure 8.3
 Non-statutory designated sites within the desk study area
 Sheet 3 of 16

Drawn MW	GIS Checked DL	Checked MP	Approved AK
Scale at A3 1:17,000	Status Final	Revision 05	Security STD





- Order Limits
- Sheet extent boxes 1:15k
- Desk study area
- Construction compounds

Proposed Development components

- Water Recycling Plant site

Above Ground Plant

- Break Pressure Tank & Intermediate Pumping Station

Designated Sites

- Road Verges of Ecological Importance (RVEIs)
- Sites of Importance for Nature Conservation (SINCs)

Coordinate system: British National Grid; Datum: OSGB 1936
 Data sources: © Crown copyright and database rights 2026 Ordnance Survey 0100031673. Sources: Esri, TomTom, Garmin, FAO, NOAA, USGS, © OpenStreetMap contributors, and the GIS User Community, Contains OS data © Crown Copyright and database right 2026. Contains data from OS Zoomstack

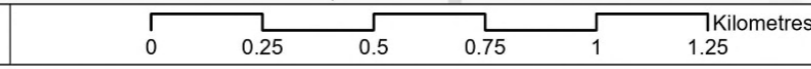
PROJECT TITLE
 Hampshire Water Transfer and Water Recycling Project

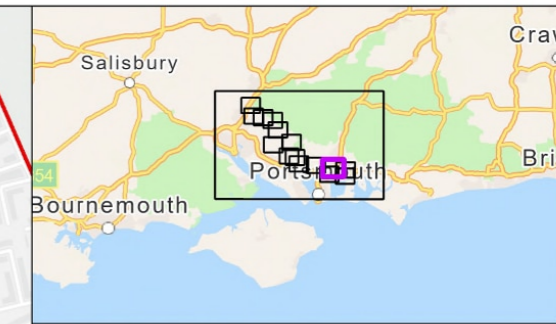
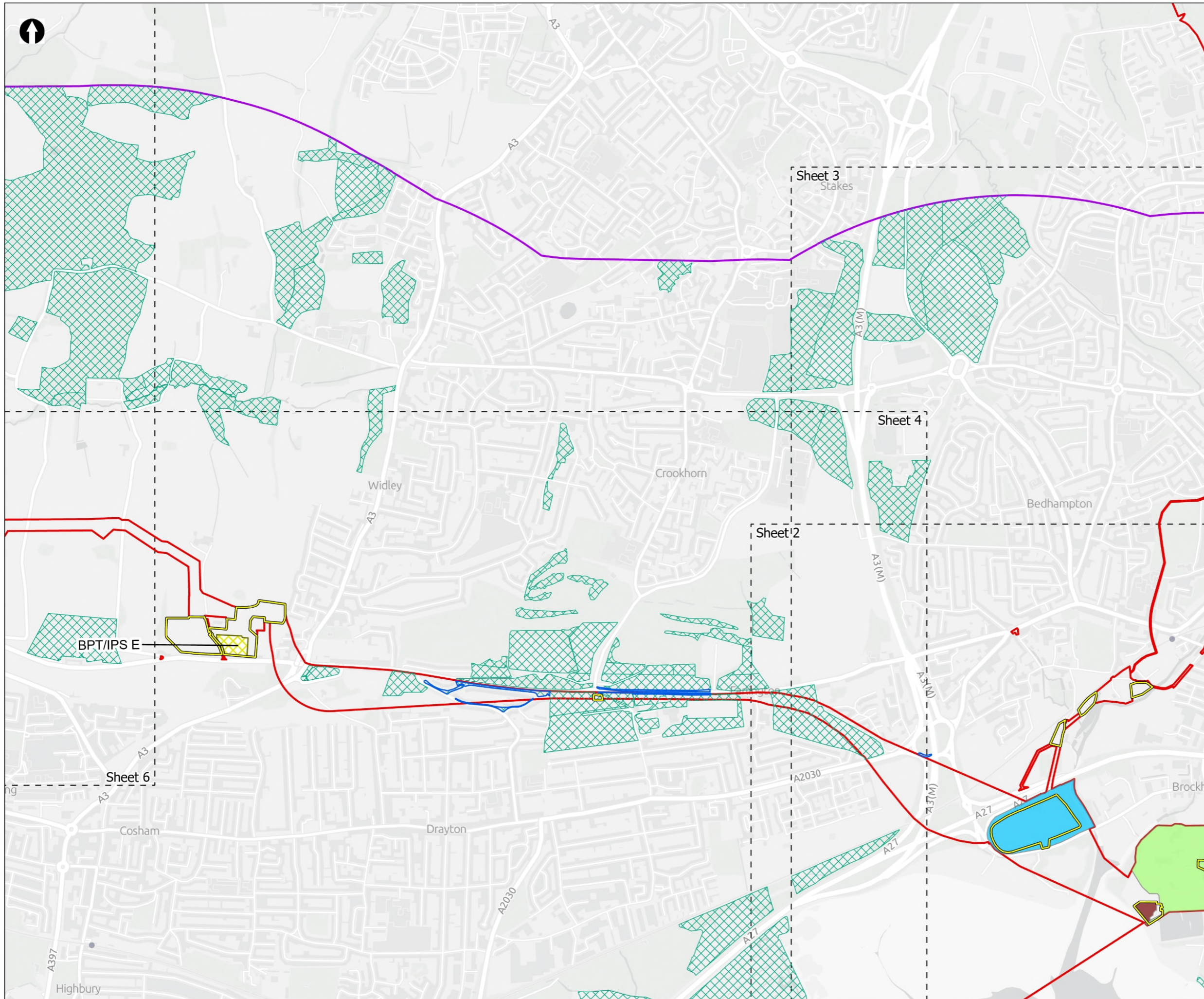


Figure 8.3
 Non-statutory designated sites within the desk study area
 Sheet 4 of 16

Drawn MW	GIS Checked DL	Checked MP	Approved AK
Scale at A3 1:17,000	Status Final	Revision 05	Security STD

Drawing Number
PC5223-RHD-ES-ZZ-D-Z-0028





- Order Limits
- Sheet extent boxes 1:15k
- Desk study area
- Construction compounds
- Proposed Development components**
- Budds Farm Wastewater Treatment Works
- Limits of Deviation for Budds Farm Pumping Station
- Water Recycling Plant site
- Above Ground Plant**
- Break Pressure Tank & Intermediate Pumping Station
- Designated Sites**
- Road Verges of Ecological Importance (RVEIs)
- Sites of Importance for Nature Conservation (SINCs)

Coordinate system: British National Grid; Datum: OSGB 1936
 Data sources: © Crown copyright and database rights 2026 Ordnance Survey 0100031673. Sources: Esri, TomTom, Garmin, FAO, NOAA, USGS, © OpenStreetMap contributors, and the GIS User Community, Contains OS data © Crown Copyright and database right 2026. Contains data from OS Zoomstack

PROJECT TITLE
 Hampshire Water Transfer and Water Recycling Project

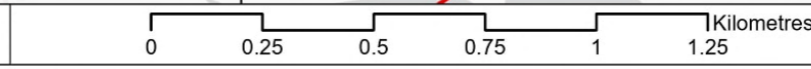


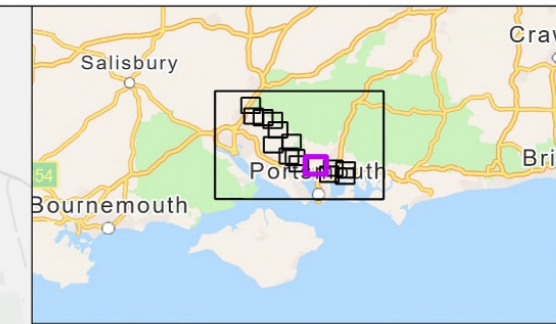
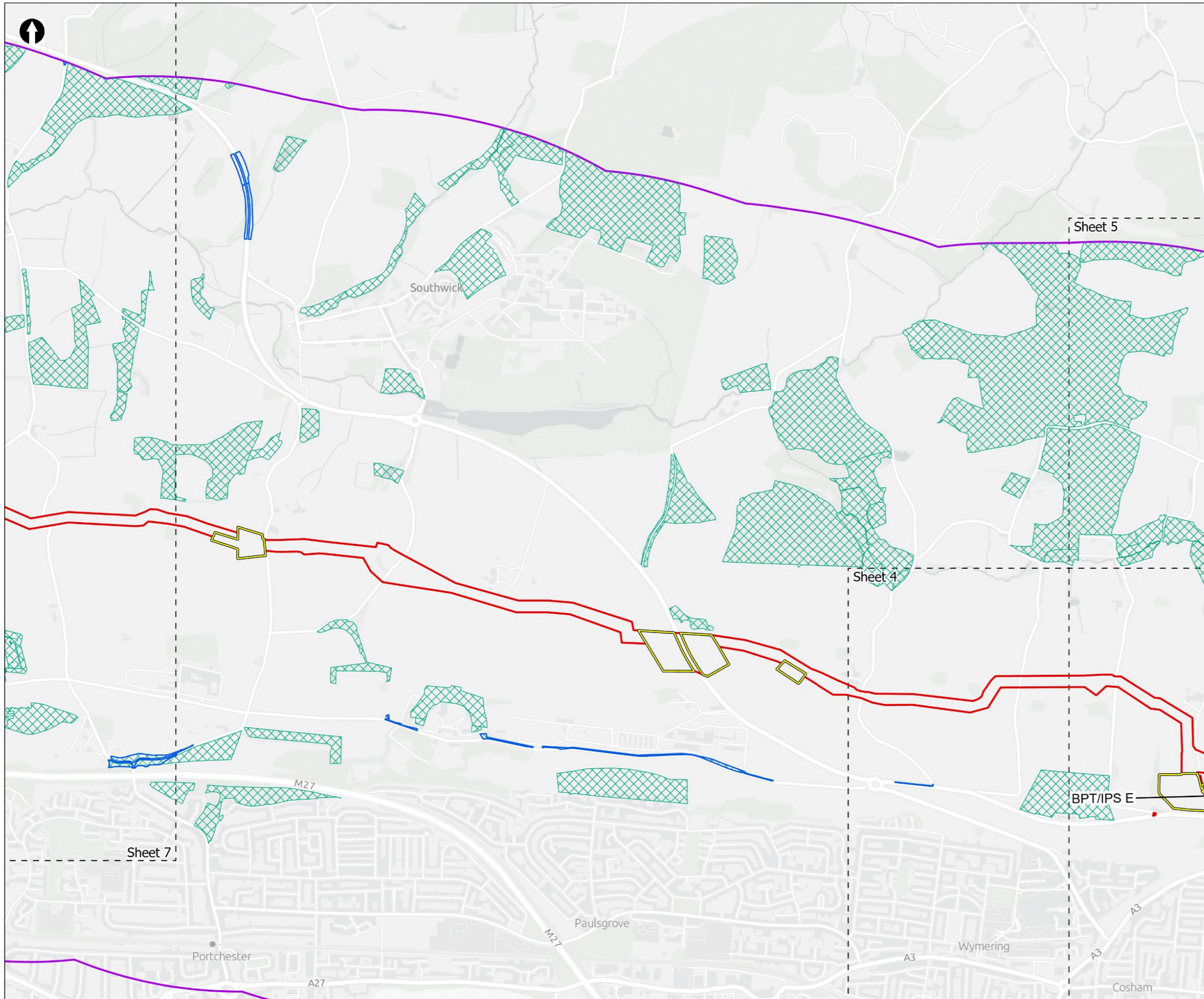
Figure 8.3
 Non-statutory designated sites within the desk study area
 Sheet 5 of 16

Drawn MW	GIS Checked DL	Checked MP	Approved AK
Scale at A3 1:17,000	Status Final	Revision 05	Security STD

Drawing Number
PC5223-RHD-ES-ZZ-D-Z-0028

© Southern Water 2026
 This document is issued for the party which commissioned it and for specific purposes connected with the captioned project only. It should not be relied upon by any other party or used for any other purpose. We accept no responsibility for the consequences of this document being relied upon by any other party, or being used for any other purpose, or containing any error or omission which is due to an error or omission in data supplied to us by other parties.





- Order Limits
- Sheet extent boxes 1:15k
- Desk study area
- Construction compounds
- Above Ground Plant**
- Break Pressure Tank & Intermediate Pumping Station
- Designated Sites**
- Road Verges of Ecological Importance (RVEIs)
- Sites of Importance for Nature Conservation (SINCs)

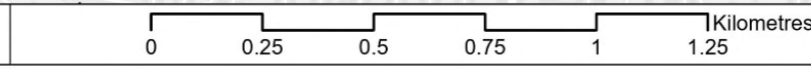
Coordinate system: British National Grid; Datum: OSGB 1936
 Data sources: © Crown copyright and database rights 2026 Ordnance Survey 0100031673. Sources: Esri, TomTom, Garmin, FAO, NOAA, USGS, © OpenStreetMap contributors, and the GIS User Community, Contains OS data © Crown Copyright and database right 2026. Contains data from OS Zoomstack

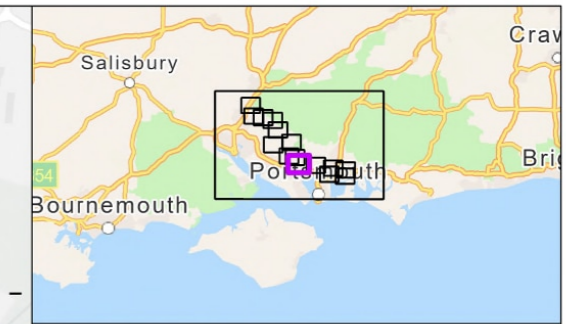
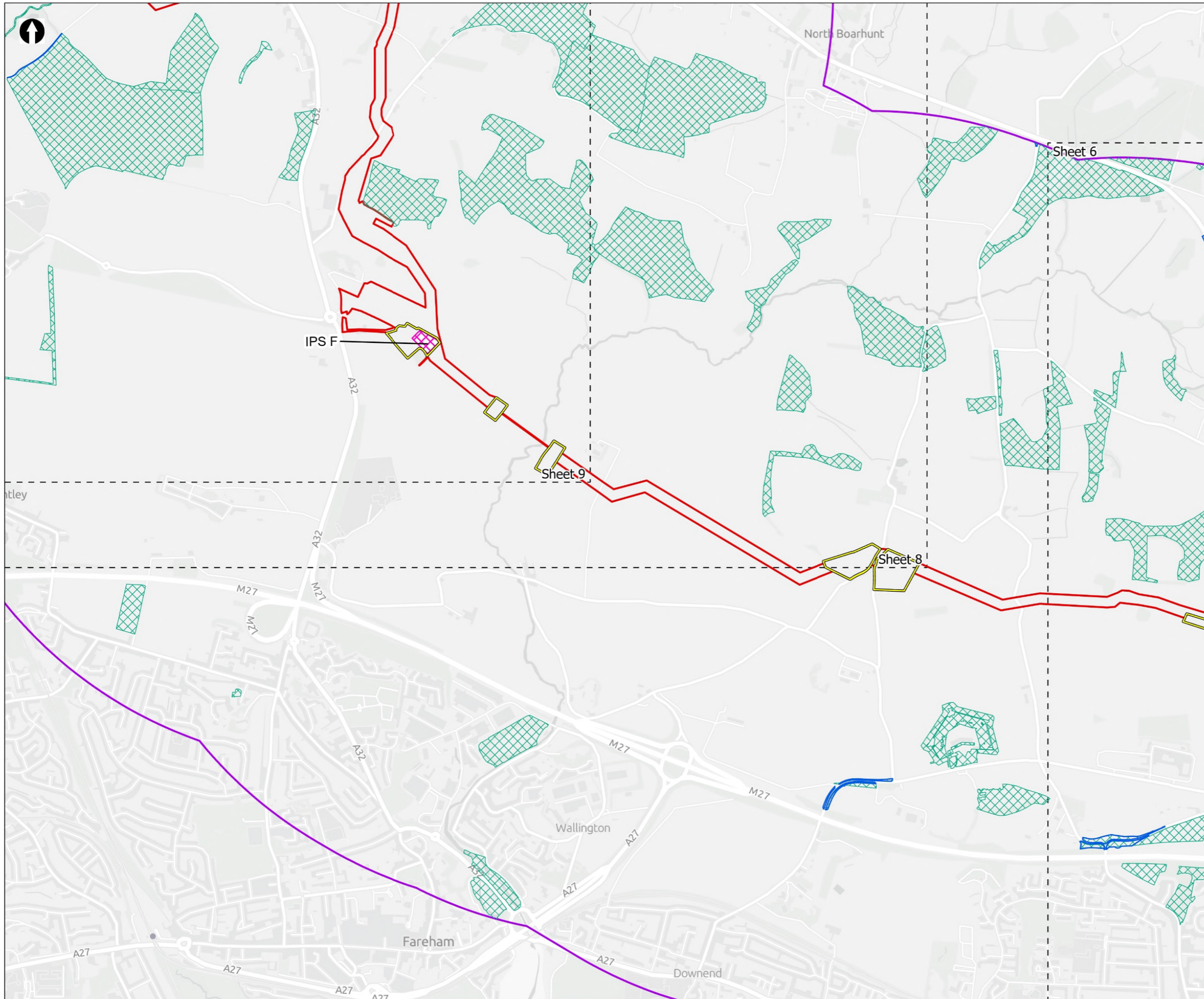
PROJECT TITLE
 Hampshire Water Transfer and Water Recycling Project



Figure 8.3
 Non-statutory designated sites within the desk study area
 Sheet 6 of 16

Drawn MW	GIS Checked DL	Checked MP	Approved AK
Scale at A3 1:17,000	Status Final	Revision 05	Security STD





- Order Limits
- Sheet extent boxes 1:15k
- Desk study area
- Construction compounds
- Above Ground Plant**
- Intermediate Pumping Station
- Designated Sites**
- Road Verges of Ecological Importance (RVEIs)
- Sites of Importance for Nature Conservation (SINCs)

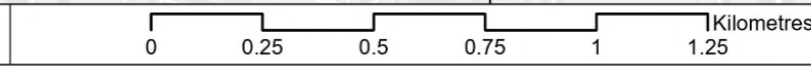
Coordinate system: British National Grid; Datum: OSGB 1936
 Data sources: © Crown copyright and database rights 2026 Ordnance Survey 0100031673. Sources: Esri, TomTom, Garmin, FAO, NOAA, USGS, © OpenStreetMap contributors, and the GIS User Community, Contains OS data © Crown Copyright and database right 2026. Contains data from OS Zoomstack

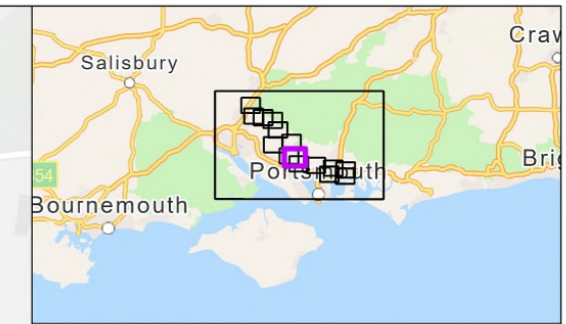
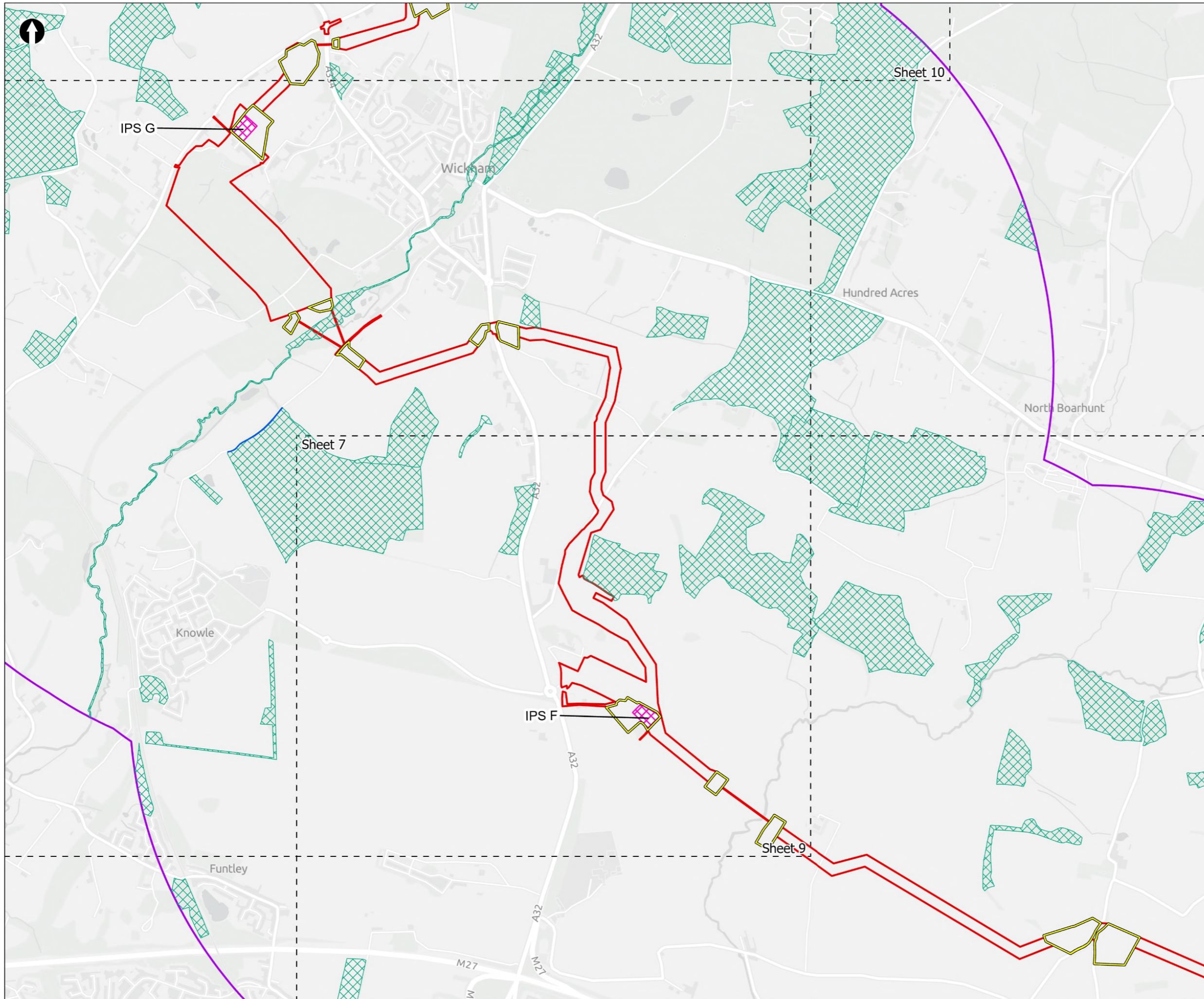
PROJECT TITLE
 Hampshire Water Transfer and Water Recycling Project



Figure 8.3
 Non-statutory designated sites within the desk study area
 Sheet 7 of 16

Drawn MW	GIS Checked DL	Checked MP	Approved AK
Scale at A3 1:17,000	Status Final	Revision 05	Security STD





— Order Limits
 Sheet extent boxes 1:15k
 Desk study area
 Construction compounds
Above Ground Plant
 Intermediate Pumping Station
Designated Sites
 Road Verges of Ecological Importance (RVEIs)
 Sites of Importance for Nature Conservation (SINCs)

Coordinate system: British National Grid; Datum: OSGB 1936
 Data sources: © Crown copyright and database rights 2026 Ordnance Survey 0100031673. Sources: Esri, TomTom, Garmin, FAO, NOAA, USGS, © OpenStreetMap contributors, and the GIS User Community, Contains OS data © Crown Copyright and database right 2026. Contains data from OS Zoomstack

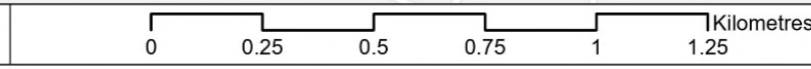
PROJECT TITLE
 Hampshire Water Transfer and Water Recycling Project



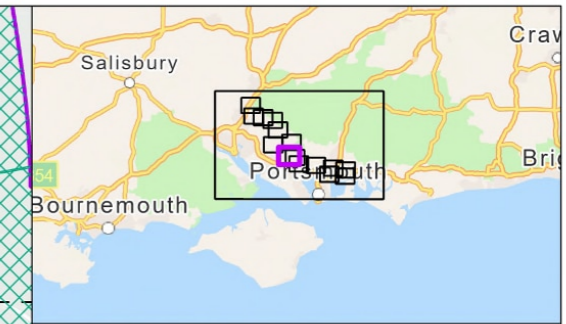
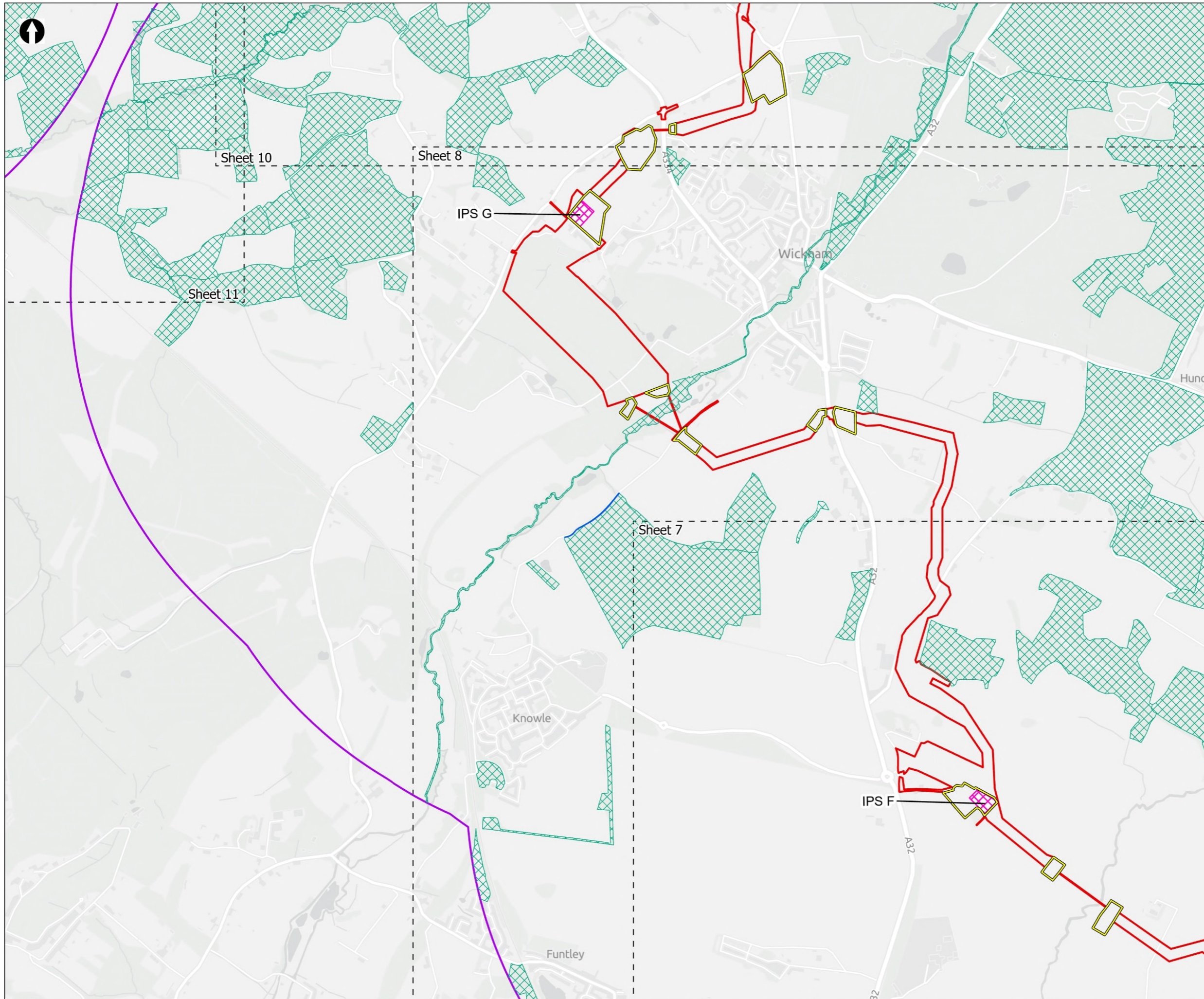
Figure 8.3
 Non-statutory designated sites within the desk study area
 Sheet 8 of 16

Drawn MW	GIS Checked DL	Checked MP	Approved AK
Scale at A3 1:17,000	Status Final	Revision 05	Security STD

© Southern Water 2026
 This document is issued for the party which commissioned it and for specific purposes connected with the captioned project only. It should not be relied upon by any other party or used for any other purpose. We accept no responsibility for the consequences of this document being relied upon by any other party, or being used for any other purpose, or containing any error or omission which is due to an error or omission in data supplied to us by other parties.



Drawing Number
PC5223-RHD-ES-ZZ-D-Z-0028



- Order Limits
- Sheet extent boxes 1:15k
- Desk study area
- Construction compounds
- Above Ground Plant**
- Intermediate Pumping Station
- Designated Sites**
- Road Verges of Ecological Importance (RVEIs)
- Sites of Importance for Nature Conservation (SINCs)

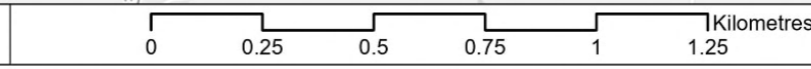
Coordinate system: British National Grid; Datum: OSGB 1936
 Data sources: © Crown copyright and database rights 2026 Ordnance Survey 0100031673. Sources: Esri, TomTom, Garmin, FAO, NOAA, USGS, © OpenStreetMap contributors, and the GIS User Community, Contains OS data © Crown Copyright and database right 2026. Contains data from OS Zoomstack

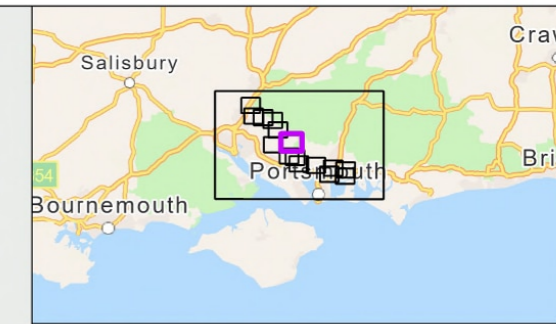
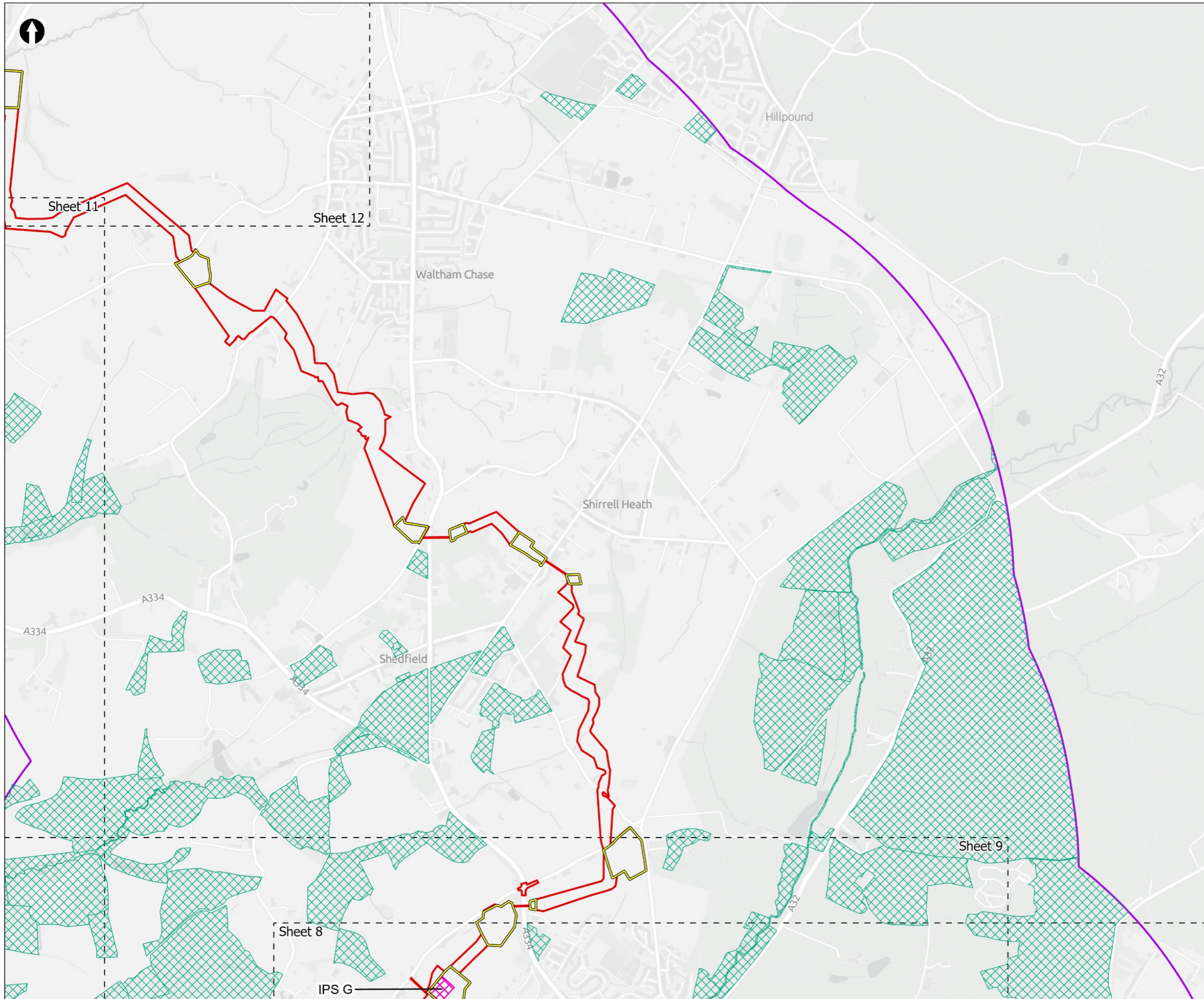
PROJECT TITLE
 Hampshire Water Transfer and Water Recycling Project




Figure 8.3
 Non-statutory designated sites within the desk study area
 Sheet 9 of 16

Drawn MW	GIS Checked DL	Checked MP	Approved AK
Scale at A3 1:17,000	Status Final	Revision 05	Security STD





- Order Limits
- Sheet extent boxes 1:15k
- Desk study area
- Construction compounds
- Above Ground Plant**
- X Intermediate Pumping Station
- Designated Sites**
- Sites of Importance for Nature Conservation (SINCs)



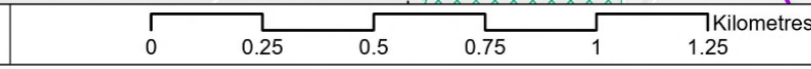
Coordinate system: British National Grid; Datum: OSGB 1936
 Data sources: © Crown copyright and database rights 2026 Ordnance Survey 0100031673. Sources: Esri, TomTom, Garmin, FAO, NOAA, USGS, © OpenStreetMap contributors, and the GIS User Community, Contains OS data © Crown Copyright and database right 2026. Contains data from OS Zoomstack

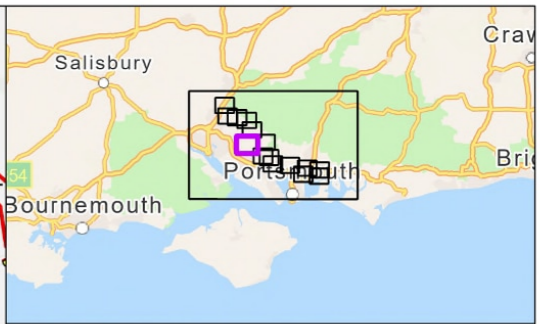
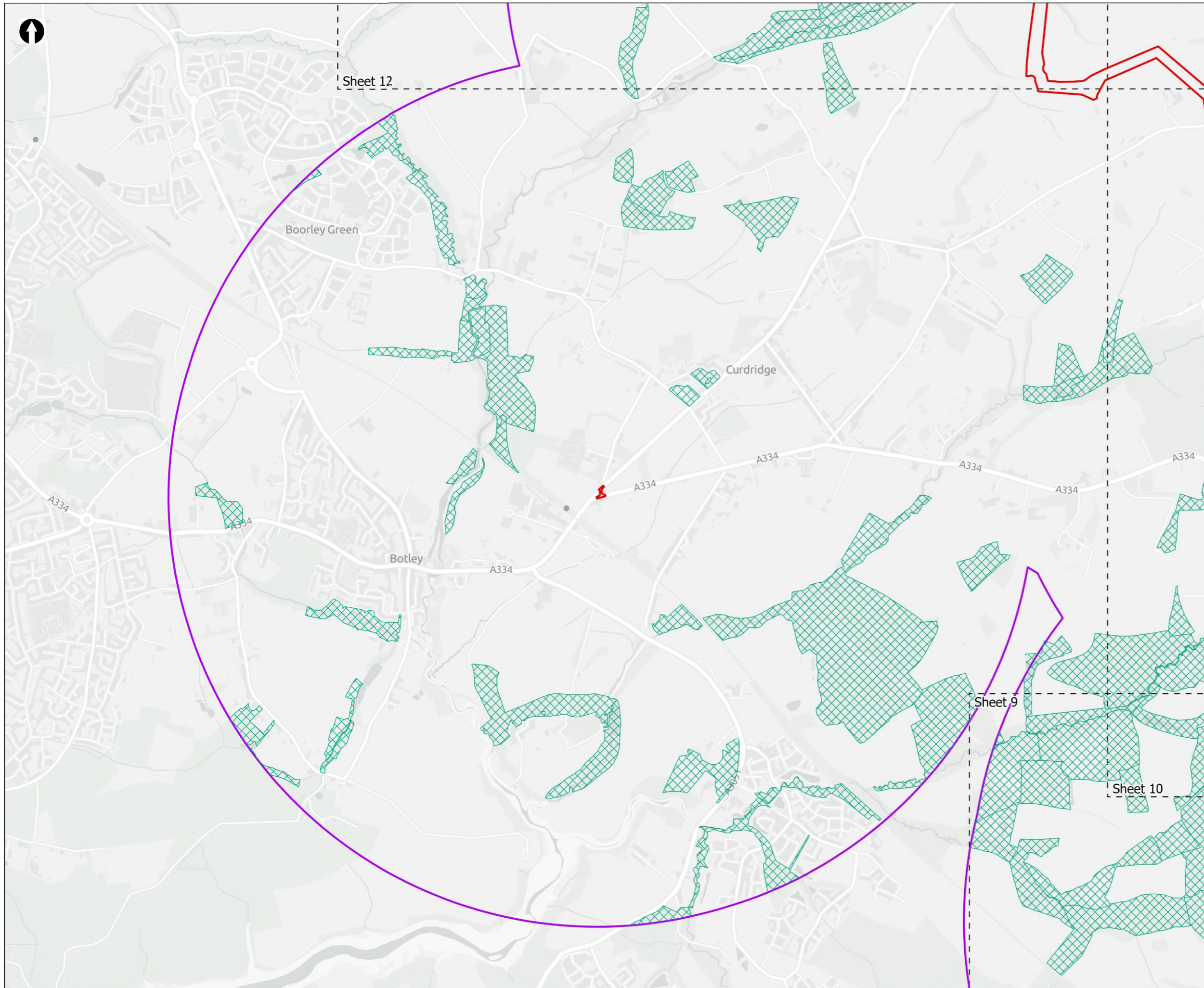
PROJECT TITLE
 Hampshire Water Transfer and Water Recycling Project



Figure 8.3
 Non-statutory designated sites within the desk study area
 Sheet 10 of 16

Drawn MW	GIS Checked DL	Checked MP	Approved AK
Scale at A3 1:17,000	Status Final	Revision 05	Security STD





- ▭ Order Limits
- Sheet extent boxes 1:15k
- Desk study area
- Construction compounds
- Designated Sites**
- ▭ Sites of Importance for Nature Conservation (SINCs)

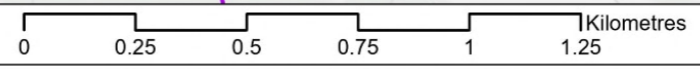
Coordinate system: British National Grid; Datum: OSGB 1936
 Data sources: © Crown copyright and database rights 2026 Ordnance Survey 0100031673. Sources: Esri, TomTom, Garmin, FAO, NOAA, USGS, © OpenStreetMap contributors, and the GIS User Community, Contains OS data © Crown Copyright and database right 2026. Contains data from OS Zoomstack

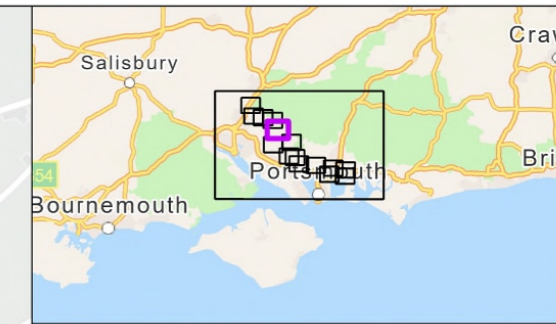
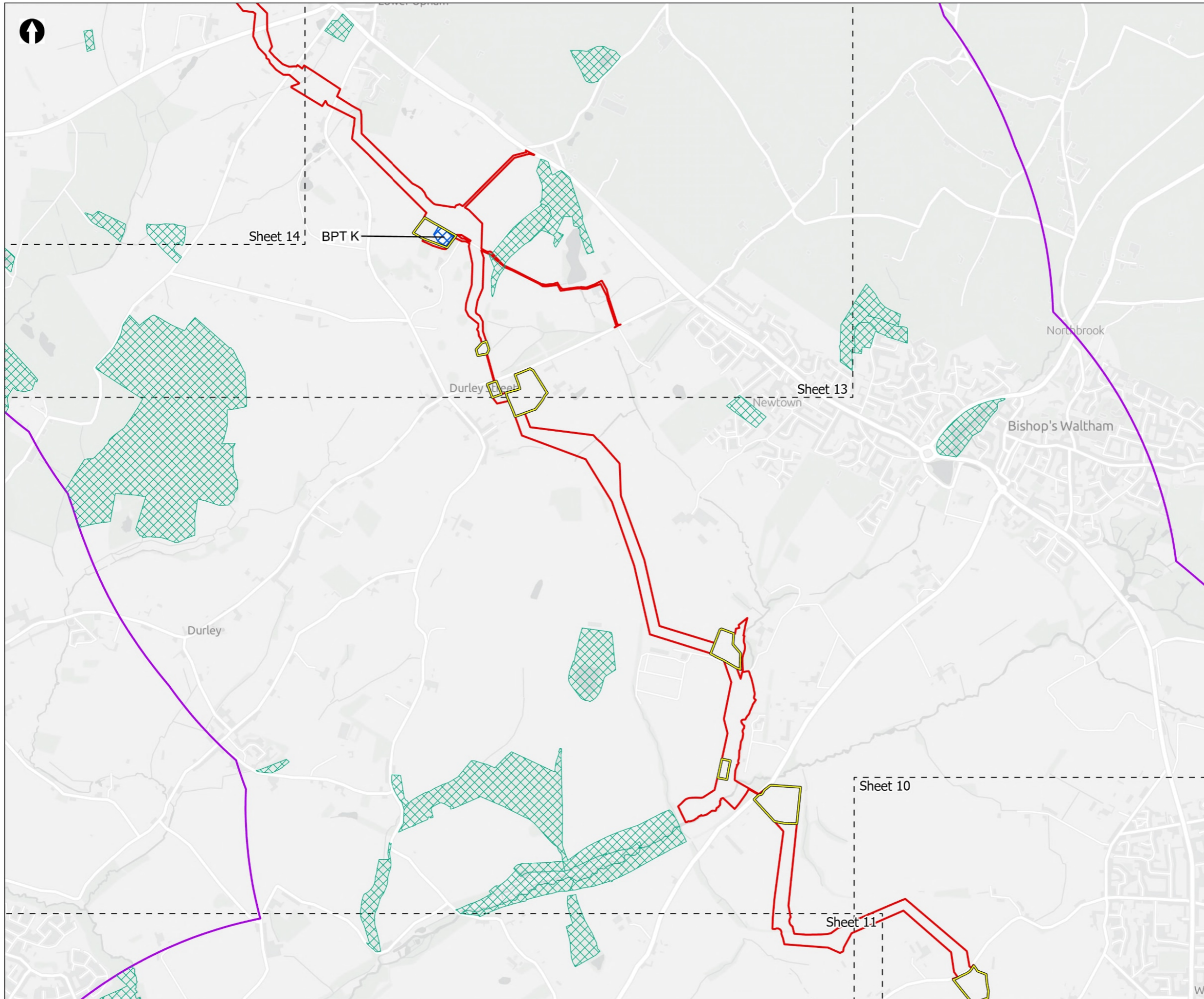
PROJECT TITLE
 Hampshire Water Transfer and Water Recycling Project



Figure 8.3
 Non-statutory designated sites within the desk study area
 Sheet 11 of 16

Drawn MW	GIS Checked DL	Checked MP	Approved AK
Scale at A3 1:17,000	Status Final	Revision 05	Security STD





▬ Order Limits
 Sheet extent boxes 1:15k
 Desk study area
 Construction compounds
Above Ground Plant
 Break Pressure Tank
Designated Sites
 Sites of Importance for Nature Conservation (SINCs)

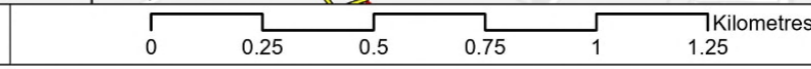
Coordinate system: British National Grid; Datum: OSGB 1936
 Data sources: © Crown copyright and database rights 2026 Ordnance Survey 0100031673. Sources: Esri, TomTom, Garmin, FAO, NOAA, USGS, © OpenStreetMap contributors, and the GIS User Community, Contains OS data © Crown Copyright and database right 2026. Contains data from OS Zoomstack

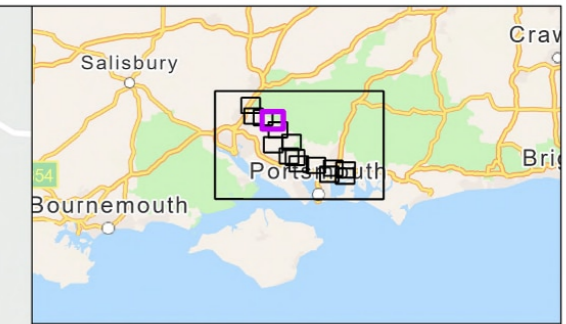
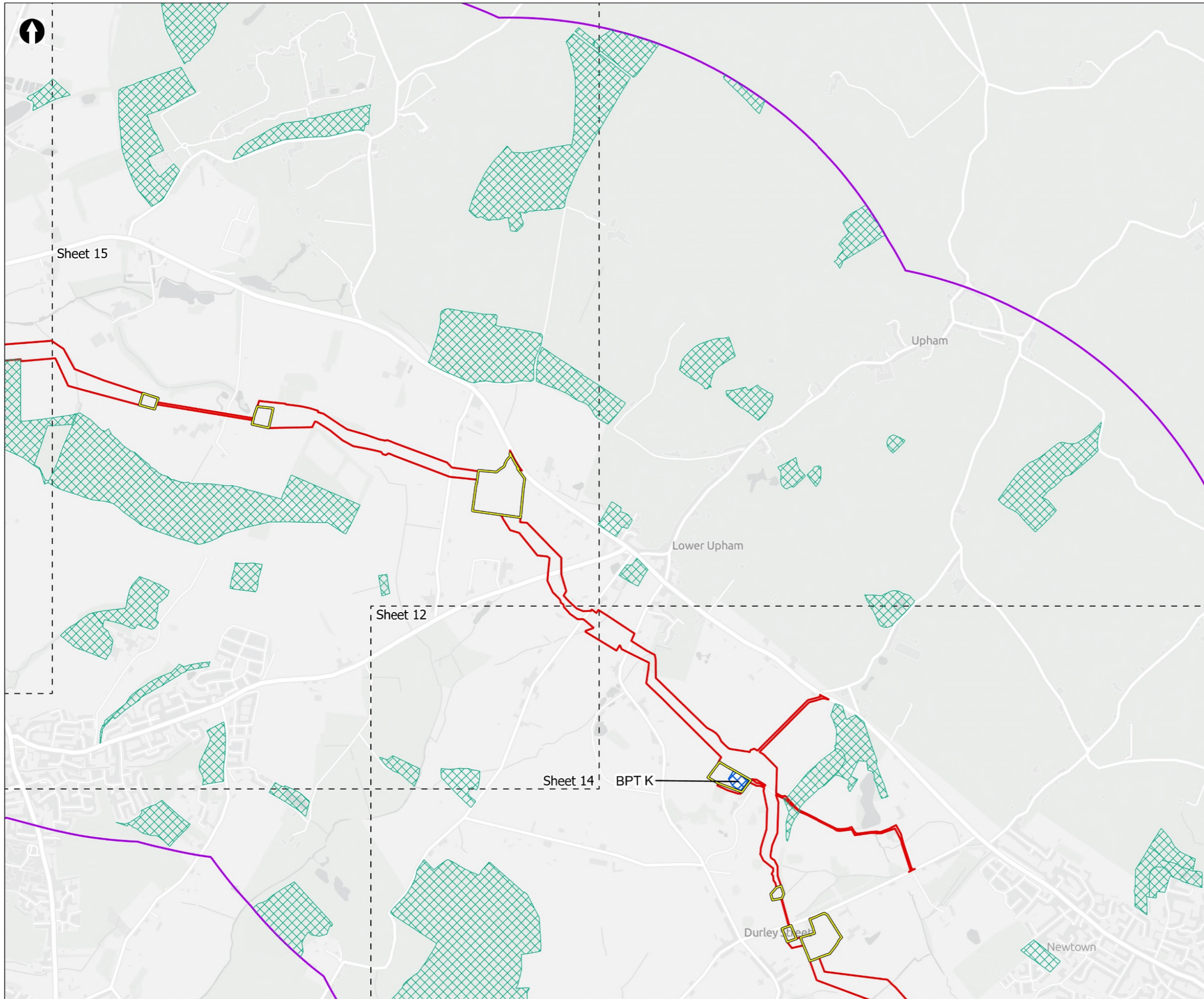
PROJECT TITLE
 Hampshire Water Transfer and Water Recycling Project



Figure 8.3
 Non-statutory designated sites within the desk study area
 Sheet 12 of 16

Drawn MW	GIS Checked DL	Checked MP	Approved AK
Scale at A3 1:17,000	Status Final	Revision 05	Security STD





- ▬ Order Limits
- Sheet extent boxes 1:15k
- ▬ Desk study area
- Construction compounds
- Above Ground Plant**
- ✕ Break Pressure Tank
- Designated Sites**
- ▨ Sites of Importance for Nature Conservation (SINCs)

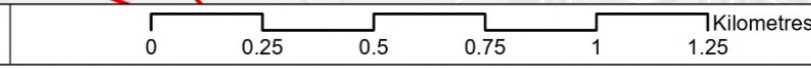
Coordinate system: British National Grid; Datum: OSGB 1936
 Data sources: © Crown copyright and database rights 2026 Ordnance Survey 0100031673. Sources: Esri, TomTom, Garmin, FAO, NOAA, USGS, © OpenStreetMap contributors, and the GIS User Community, Contains OS data © Crown Copyright and database right 2026. Contains data from OS Zoomstack

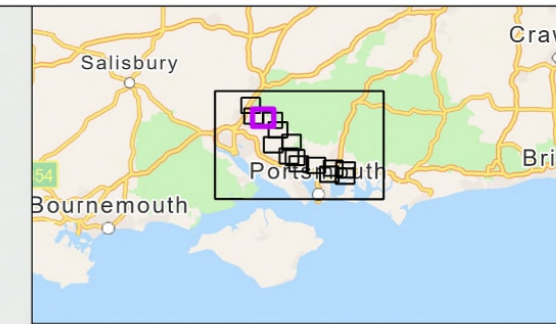
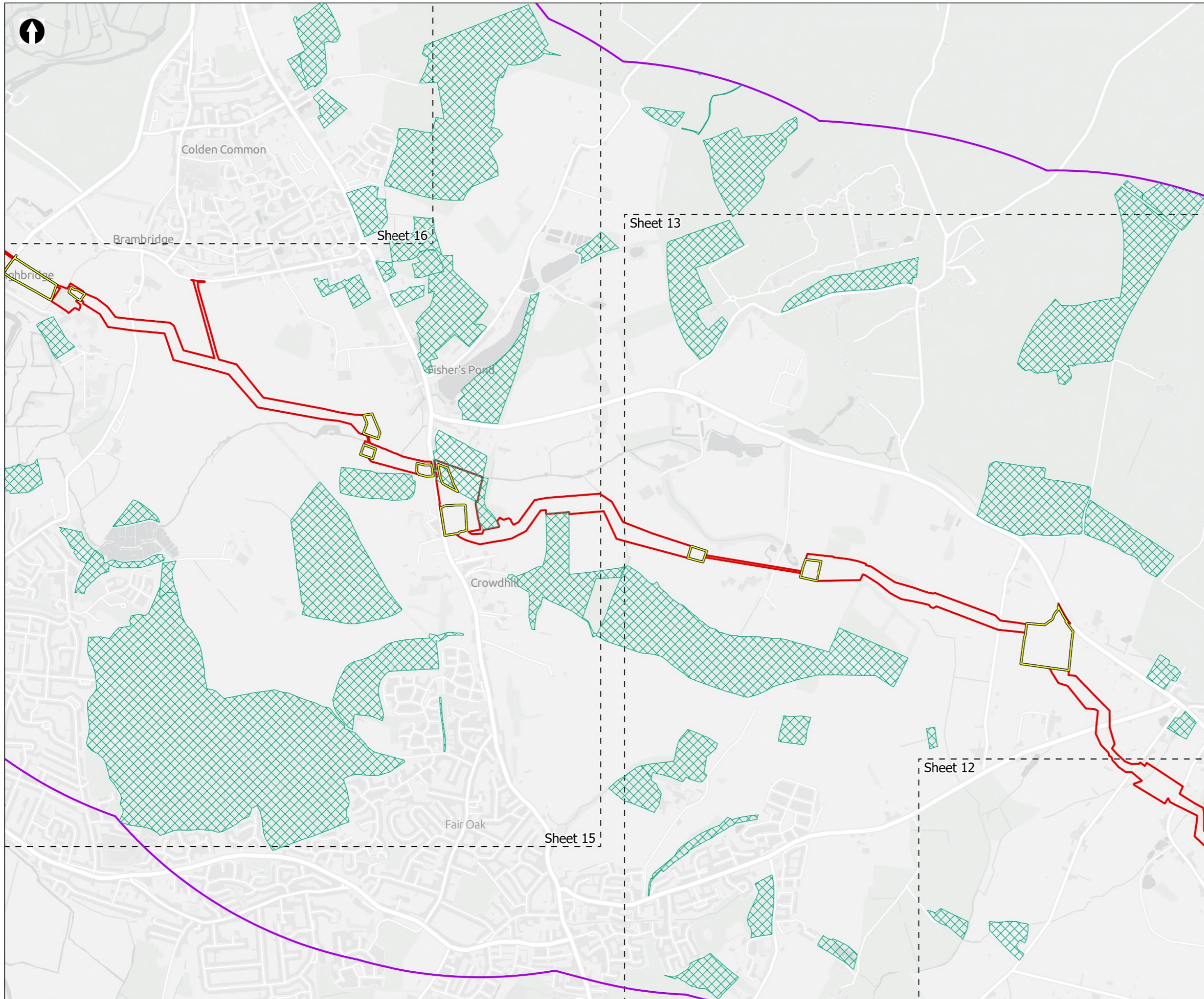
PROJECT TITLE
 Hampshire Water Transfer and Water Recycling Project



Figure 8.3
 Non-statutory designated sites within the desk study area
 Sheet 13 of 16

Drawn MW	GIS Checked DL	Checked MP	Approved AK
Scale at A3 1:17,000	Status Final	Revision 05	Security STD





Order Limits
 Sheet extent boxes 1:15k
 Desk study area
 Construction compounds
Designated Sites
 Sites of Importance for Nature Conservation (SINCs)

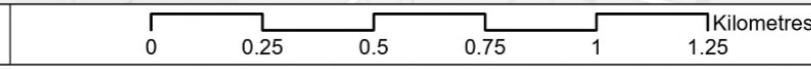
Coordinate system: British National Grid; Datum: OSGB 1936
 Data sources: © Crown copyright and database rights 2026 Ordnance Survey 0100031673. Sources: Esri, TomTom, Garmin, FAO, NOAA, USGS, © OpenStreetMap contributors, and the GIS User Community, Contains OS data © Crown Copyright and database right 2026. Contains data from OS Zoomstack

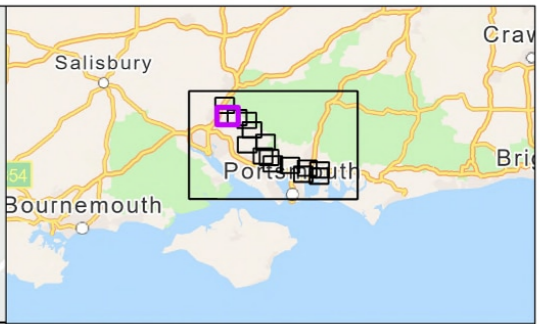
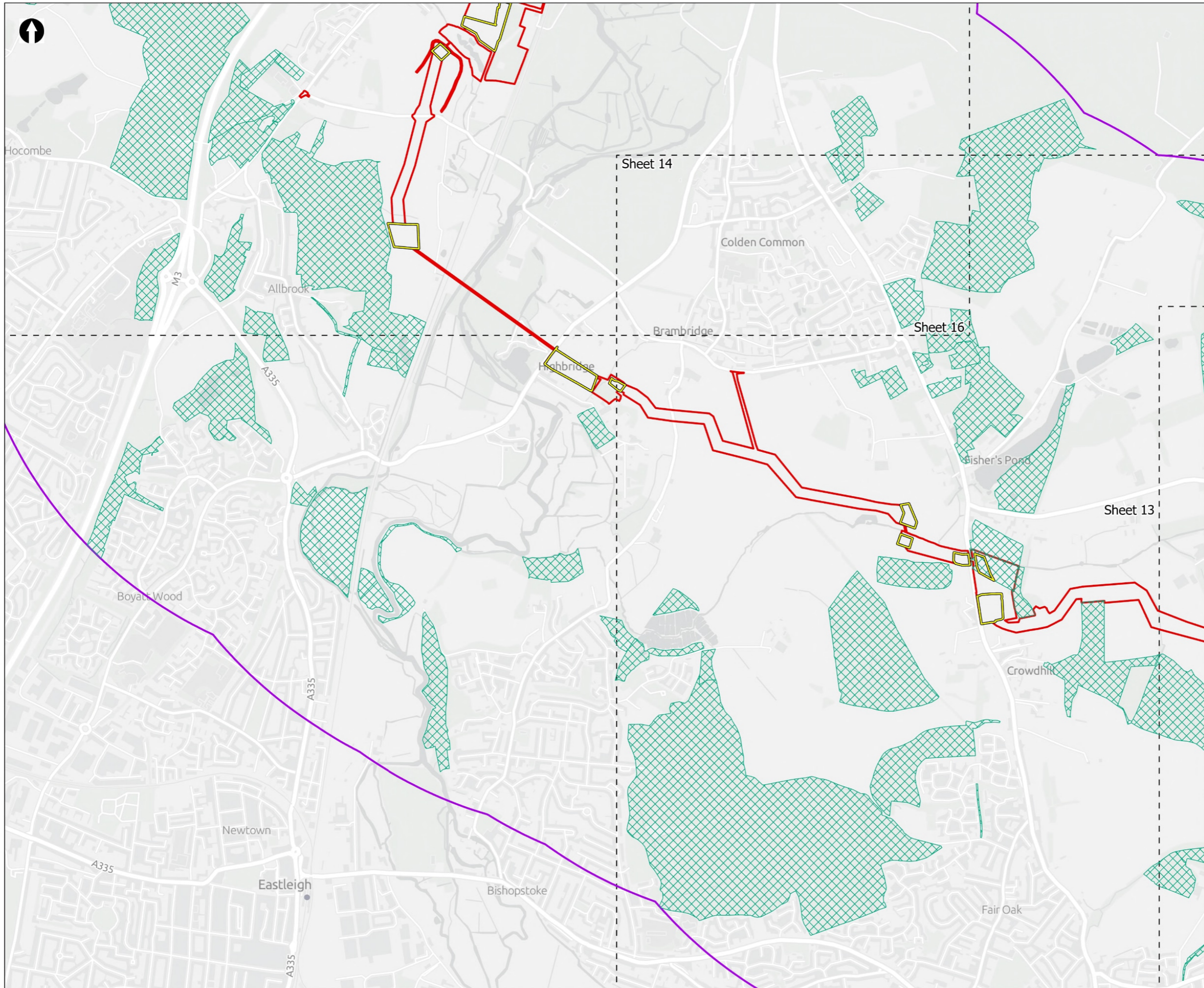
PROJECT TITLE
 Hampshire Water Transfer and Water Recycling Project



Figure 8.3
 Non-statutory designated sites within the desk study area
 Sheet 14 of 16

Drawn MW	GIS Checked DL	Checked MP	Approved AK
Scale at A3 1:17,000	Status Final	Revision 05	Security STD





- Order Limits
- Sheet extent boxes 1:15k
- Desk study area
- Construction compounds
- Designated Sites**
- Sites of Importance for Nature Conservation (SINCs)


Coordinate system: British National Grid; Datum: OSGB 1936
 Data sources: © Crown copyright and database rights 2026 Ordnance Survey 0100031673. Sources: Esri, TomTom, Garmin, FAO, NOAA, USGS, © OpenStreetMap contributors, and the GIS User Community, Contains OS data © Crown Copyright and database right 2026. Contains data from OS Zoomstack

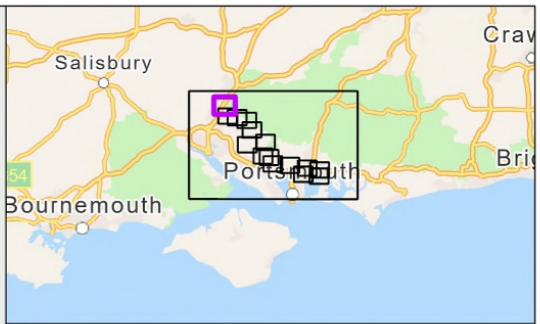
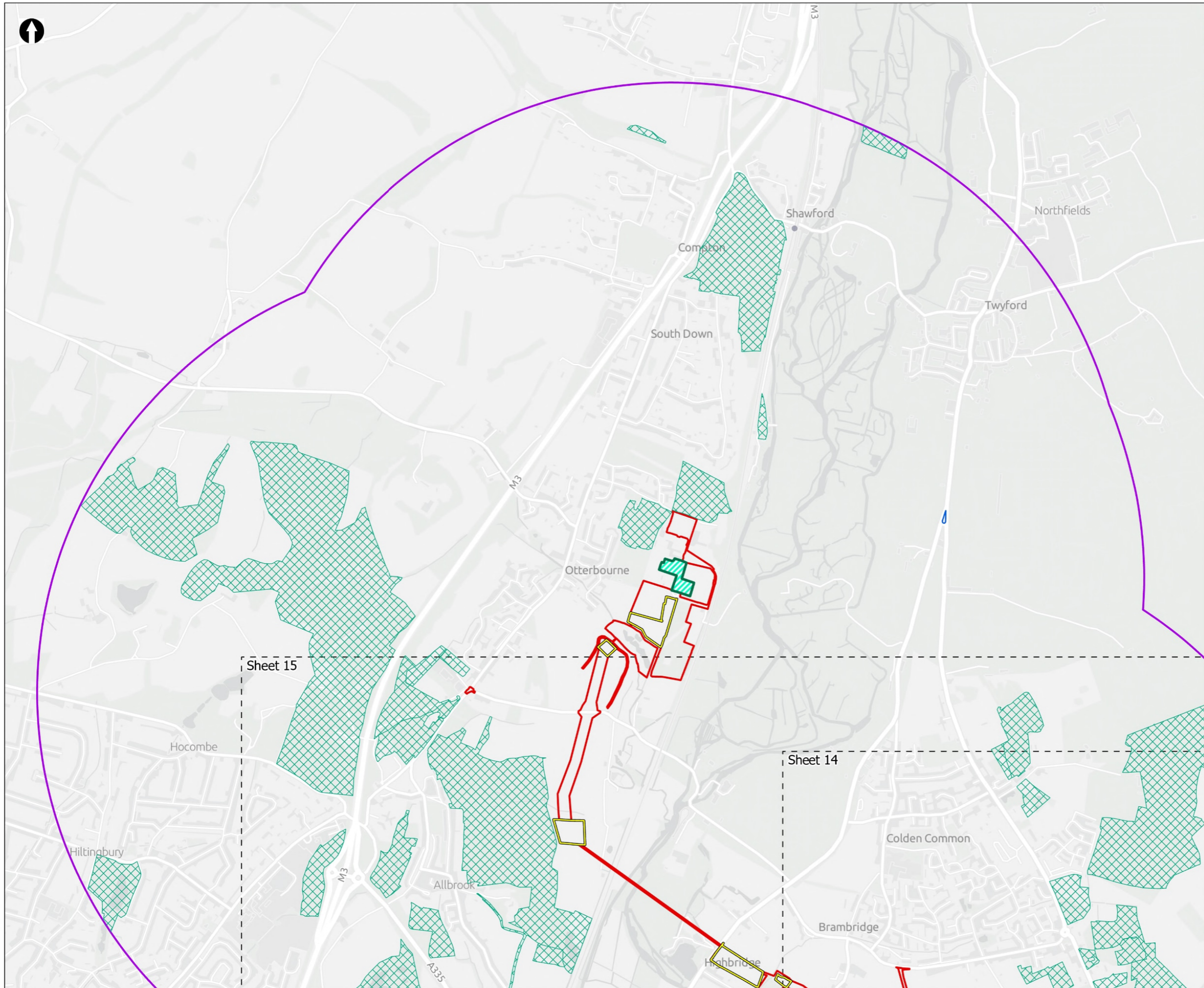
PROJECT TITLE
 Hampshire Water Transfer and Water Recycling Project



Figure 8.3
 Non-statutory designated sites within the desk study area
 Sheet 15 of 16

Drawn MW	GIS Checked DL	Checked MP	Approved AK
Scale at A3 1:17,000	Status Final	Revision 05	Security STD





- Order Limits
- Sheet extent boxes 1:15k
- Desk study area
- Construction compounds
- Limits of Deviation for Otterbourne INNS Treatment Plant
- Designated Sites**
- Road Verges of Ecological Importance (RVEIs)
- Sites of Importance for Nature Conservation (SINCs)

Coordinate system: British National Grid; Datum: OSGB 1936
 Data sources: © Crown copyright and database rights 2026 Ordnance Survey 0100031673. Sources: Esri, TomTom, Garmin, FAO, NOAA, USGS, © OpenStreetMap contributors, and the GIS User Community, Contains OS data © Crown Copyright and database right 2026. Contains data from OS Zoomstack

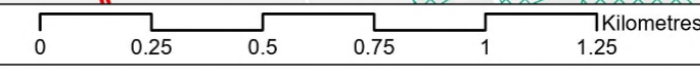
PROJECT TITLE
 Hampshire Water Transfer and Water Recycling Project

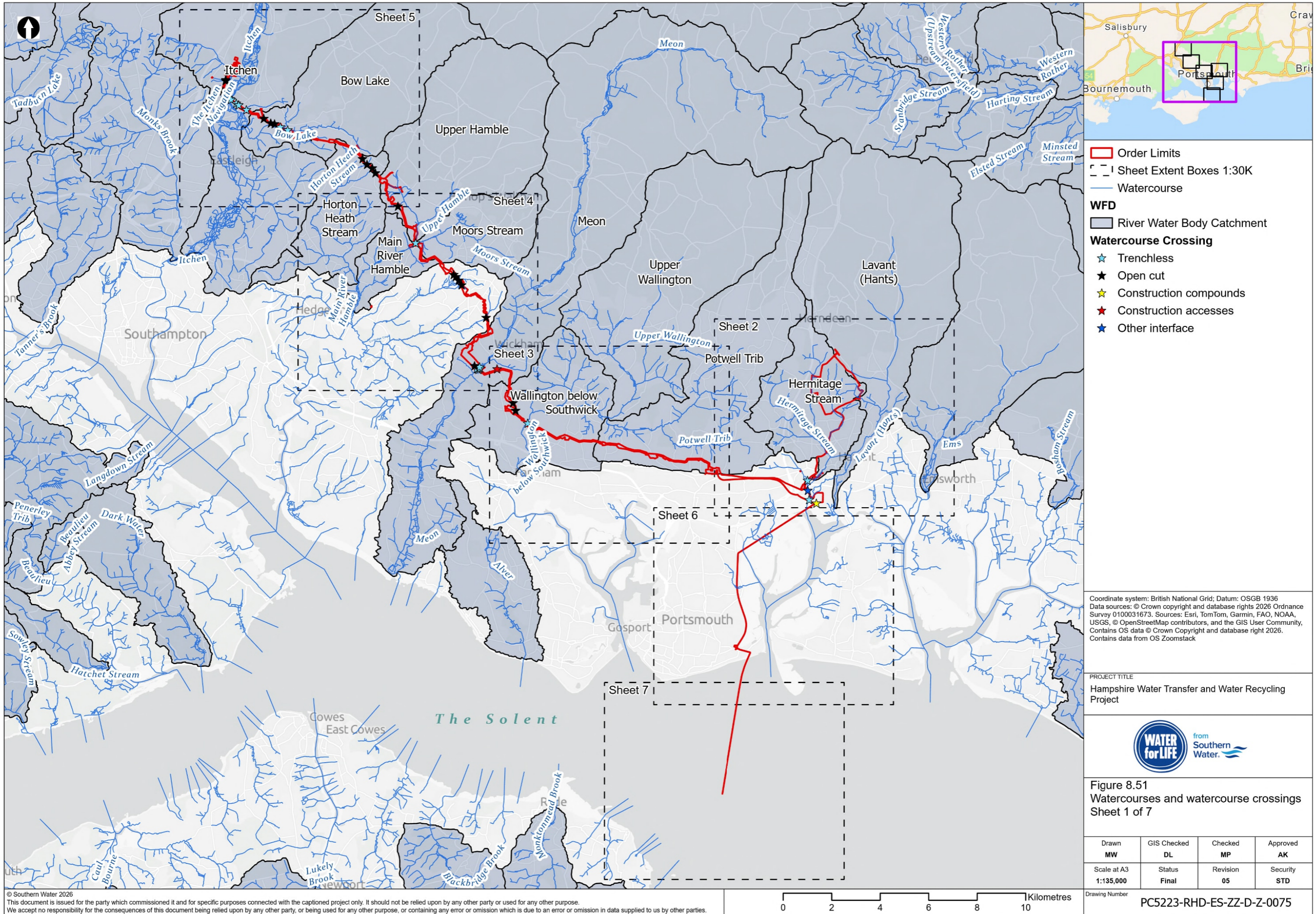


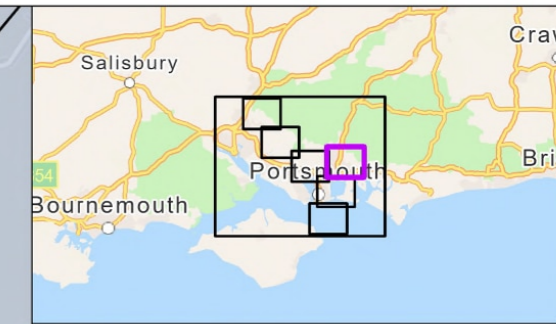
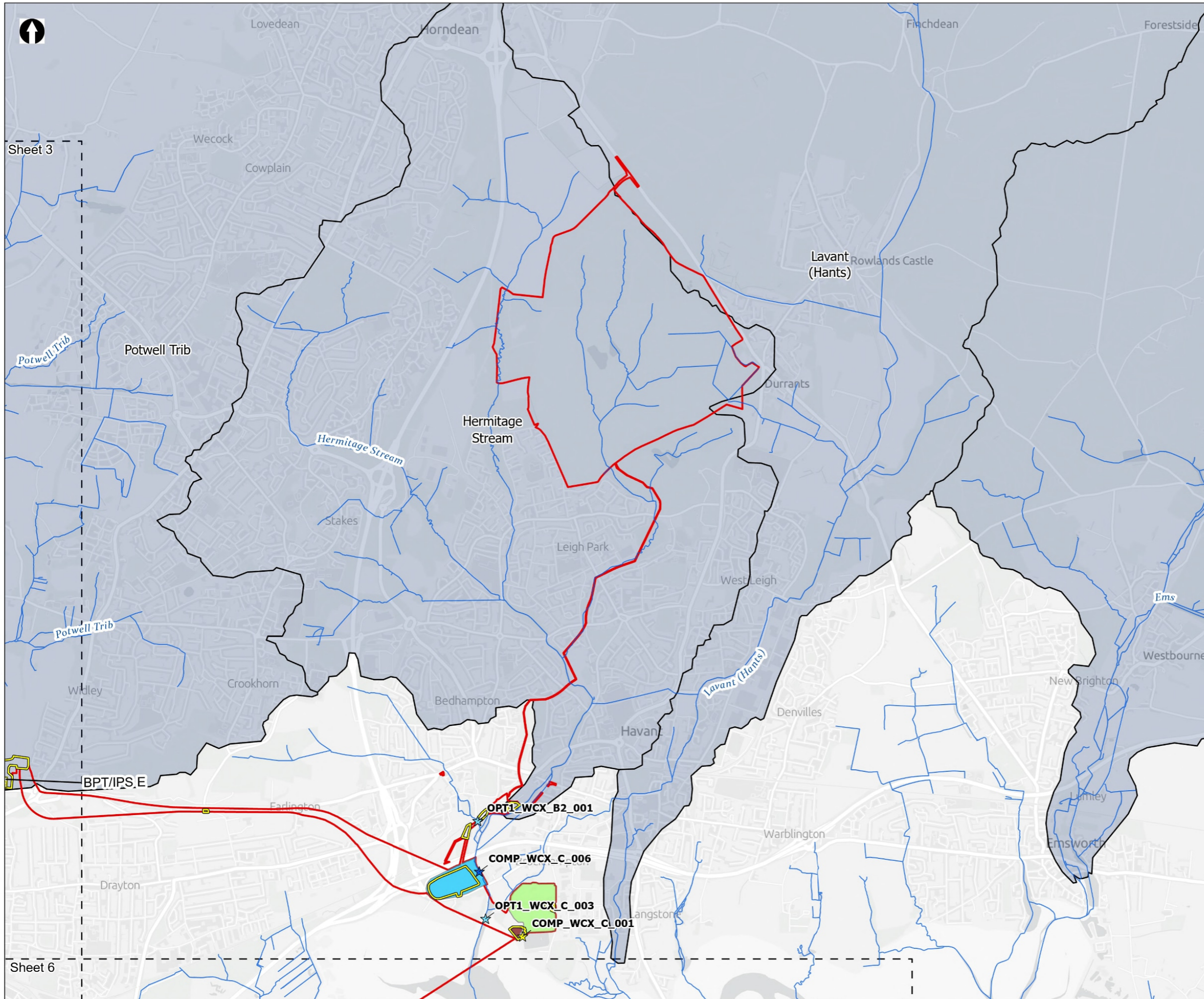
Figure 8.3
 Non-statutory designated sites within the desk study area
 Sheet 16 of 16

Drawn MW	GIS Checked DL	Checked MP	Approved AK
Scale at A3 1:17,000	Status Final	Revision 05	Security STD

Drawing Number
PC5223-RHD-ES-ZZ-D-Z-0028







- Order Limits
- Sheet Extent Boxes 1:30K
- Proposed Development components**
- Budds Farm Wastewater Treatment Works
- Limits of Deviation for Budds Farm Pumping Station
- Water Recycling Plant site
- Construction compounds
- Watercourse
- WFD**
- River Water Body Catchment
- Above Ground Plant**
- Break Pressure Tank & Intermediate Pumping Station
- Watercourse Crossing**
- ★ Trenchless
- ★ Construction compounds
- ★ Other interface

Coordinate system: British National Grid; Datum: OSGB 1936
 Data sources: © Crown copyright and database rights 2026 Ordnance Survey 0100031673. Sources: Esri, TomTom, Garmin, FAO, NOAA, USGS, © OpenStreetMap contributors, and the GIS User Community, Contains OS data © Crown Copyright and database right 2026. Contains data from OS Zoomstack

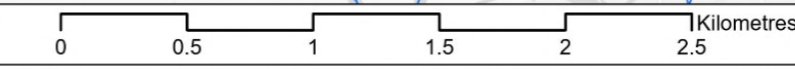
PROJECT TITLE
 Hampshire Water Transfer and Water Recycling Project

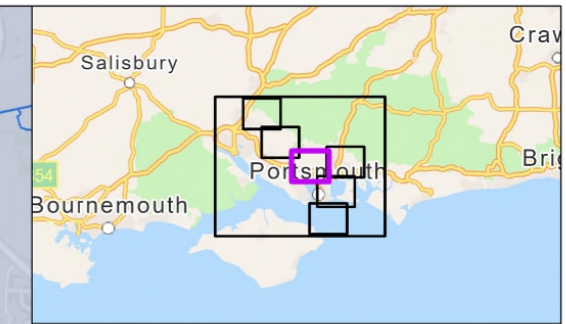
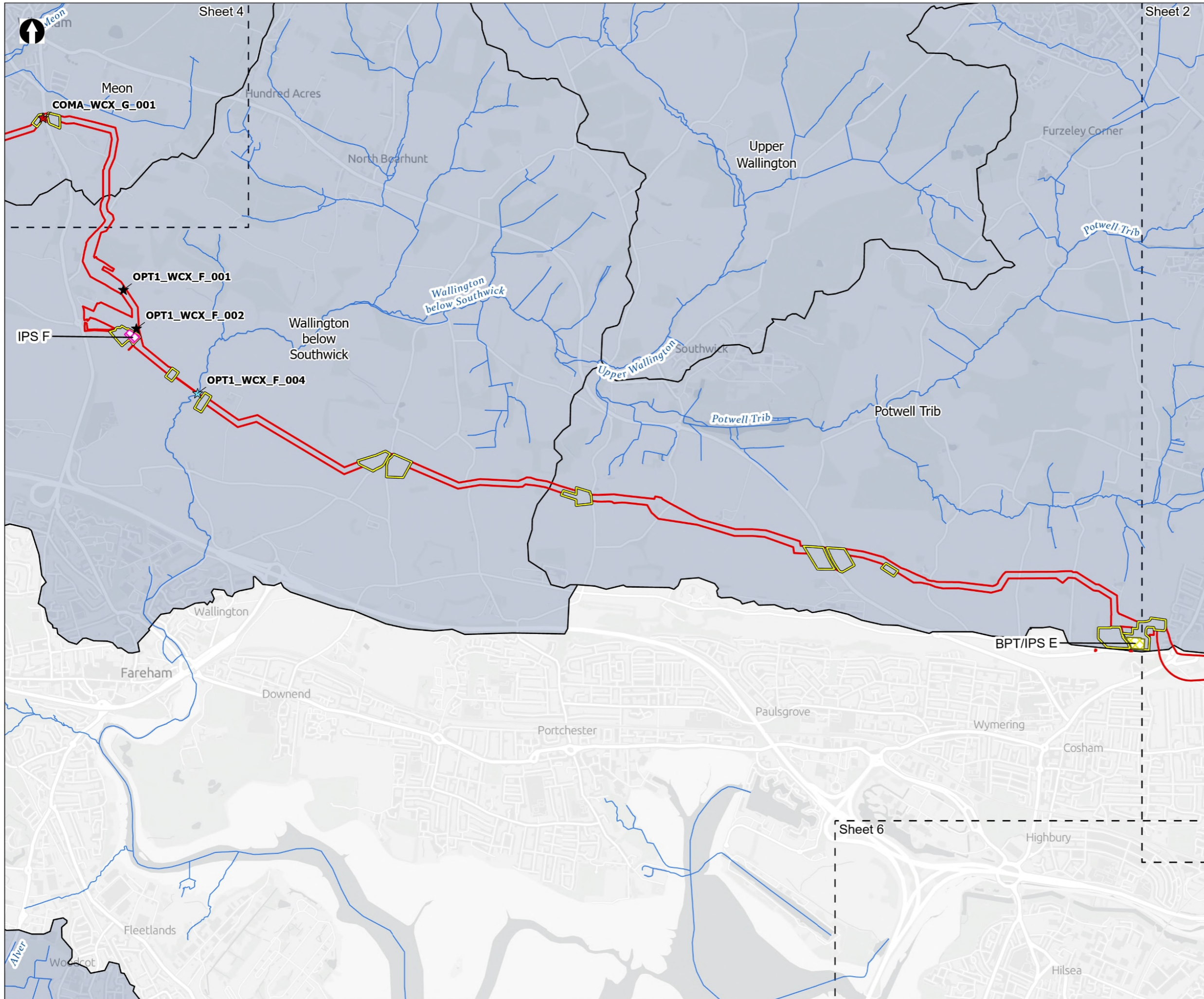


Figure 8.51
 Watercourses and watercourse crossings
 Sheet 2 of 7

Drawn MW	GIS Checked DL	Checked MP	Approved AK
Scale at A3 1:30,000	Status Final	Revision 05	Security STD

Drawing Number
PC5223-RHD-ES-ZZ-D-Z-0075





Order Limits

Sheet Extent Boxes 1:30K

Construction compounds

Watercourse

WFD

River Water Body Catchment

Above Ground Plant

- Break Pressure Tank & Intermediate Pumping Station
- Intermediate Pumping Station

Watercourse Crossing

- Trenchless
- Open cut
- Construction accesses


Coordinate system: British National Grid; Datum: OSGB 1936
 Data sources: © Crown copyright and database rights 2026 Ordnance Survey 0100031673. Sources: Esri, TomTom, Garmin, FAO, NOAA, USGS, © OpenStreetMap contributors, and the GIS User Community, Contains OS data © Crown Copyright and database right 2026. Contains data from OS Zoomstack

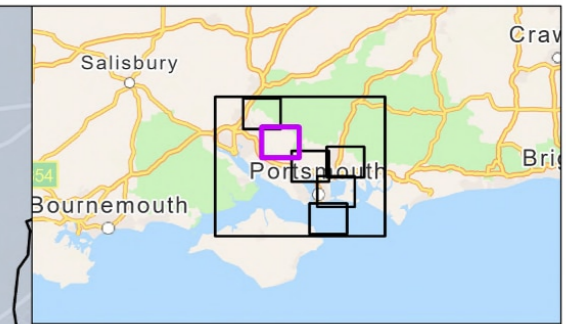
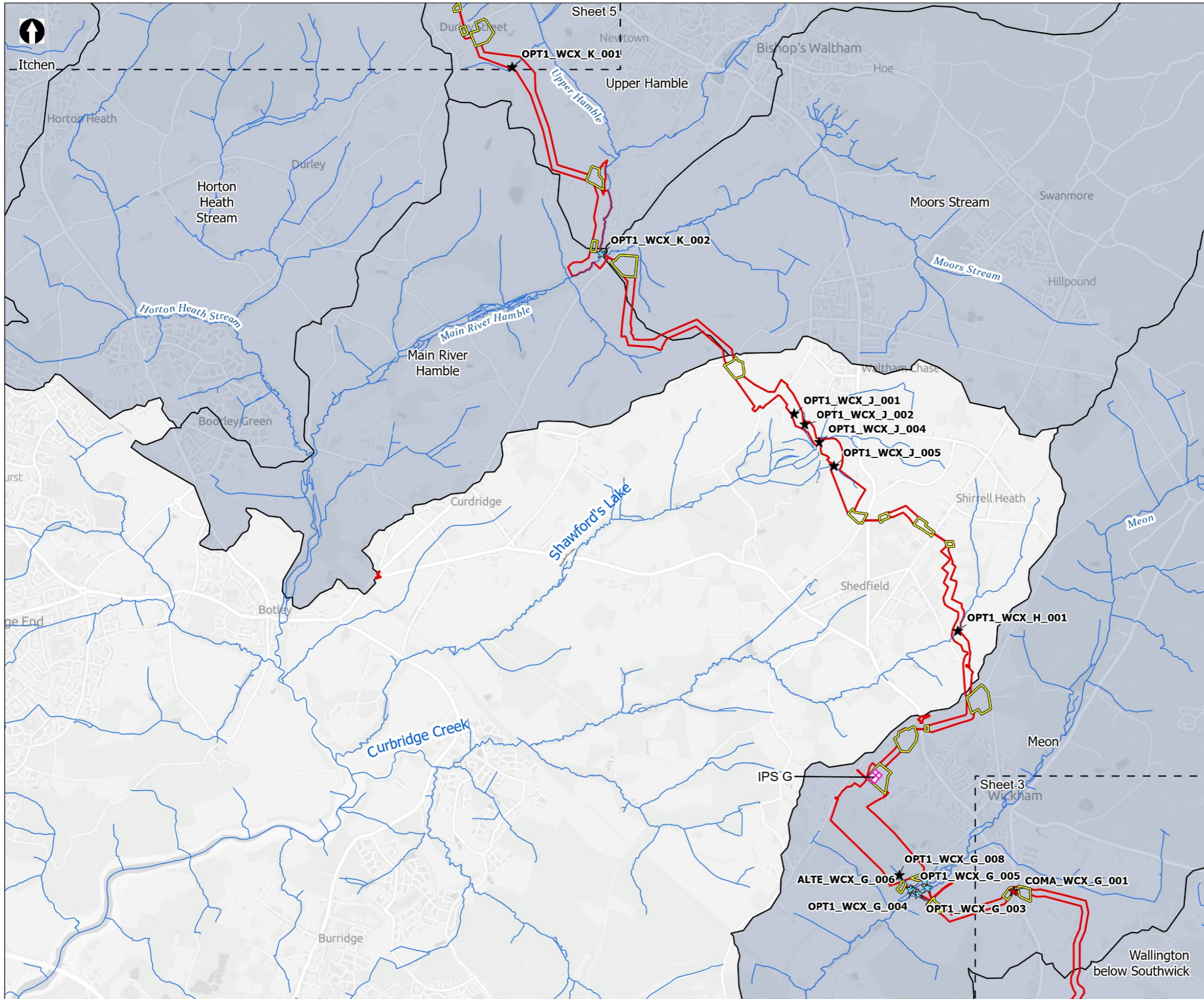
PROJECT TITLE
 Hampshire Water Transfer and Water Recycling Project



Figure 8.51
 Watercourses and watercourse crossings
 Sheet 3 of 7

Drawn MW	GIS Checked DL	Checked MP	Approved AK
Scale at A3 1:30,000	Status Final	Revision 05	Security STD





Order Limits
 [Red line symbol] Order Limits
 [Dashed line symbol] Sheet Extent Boxes 1:30K
 [Yellow polygon symbol] Construction compounds
 [Blue line symbol] Watercourse

WFD
 [Grey area symbol] River Water Body Catchment

Above Ground Plant
 [Pink cross-hatch symbol] Intermediate Pumping Station

Watercourse Crossing
 [Blue star symbol] Trenchless
 [Black star symbol] Open cut
 [Red star symbol] Construction accesses

Coordinate system: British National Grid; Datum: OSGB 1936
 Data sources: © Crown copyright and database rights 2026 Ordnance Survey 0100031673. Sources: Esri, TomTom, Garmin, FAO, NOAA, USGS, © OpenStreetMap contributors, and the GIS User Community, Contains OS data © Crown Copyright and database right 2026. Contains data from OS Zoomstack

PROJECT TITLE
 Hampshire Water Transfer and Water Recycling Project




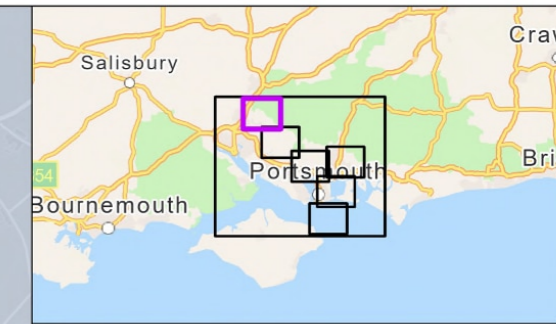
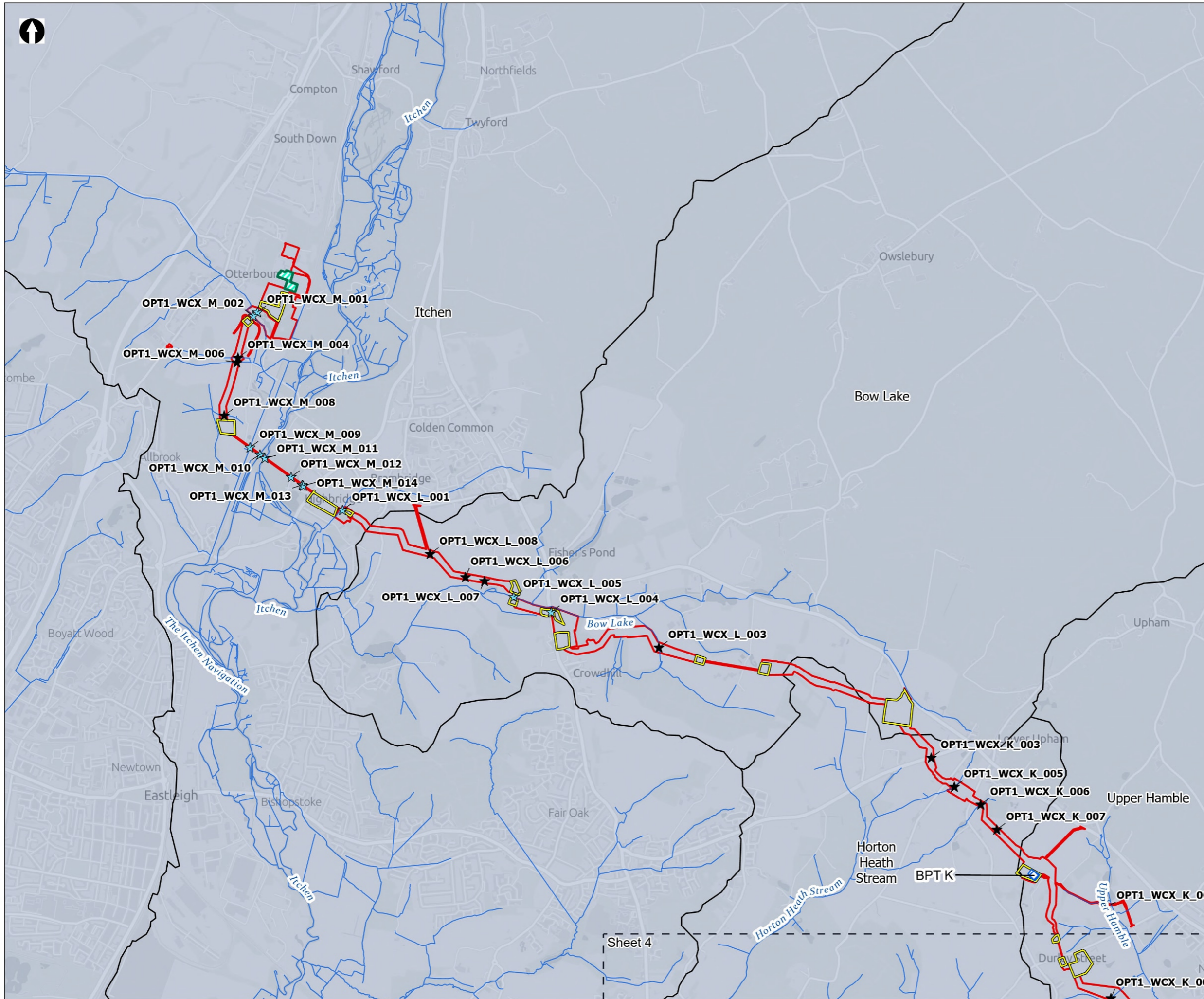
Figure 8.51
 Watercourses and watercourse crossings
 Sheet 4 of 7

Drawn MW	GIS Checked DL	Checked MP	Approved AK
Scale at A3 1:30,000	Status Final	Revision 05	Security STD

Drawing Number
PC5223-RHD-ES-ZZ-D-Z-0075

© Southern Water 2026
 This document is issued for the party which commissioned it and for specific purposes connected with the captioned project only. It should not be relied upon by any other party or used for any other purpose. We accept no responsibility for the consequences of this document being relied upon by any other party, or being used for any other purpose, or containing any error or omission which is due to an error or omission in data supplied to us by other parties.





Order Limits
 [Red outline] Sheet Extent Boxes 1:30K
 [Yellow outline] Construction compounds
 [Green hatched] Limits of Deviation for Otterbourne INNS Treatment Plant
 [Blue line] Watercourse

WFD
 [Grey outline] River Water Body Catchment

Above Ground Plant
 [Blue hatched] Break Pressure Tank

Watercourse Crossing
 [Blue star] Trenchless
 [Black star] Open cut

Coordinate system: British National Grid; Datum: OSGB 1936
 Data sources: © Crown copyright and database rights 2026 Ordnance Survey 0100031673. Sources: Esri, TomTom, Garmin, FAO, NOAA, USGS, © OpenStreetMap contributors, and the GIS User Community, Contains OS data © Crown Copyright and database right 2026. Contains data from OS Zoomstack

PROJECT TITLE
 Hampshire Water Transfer and Water Recycling Project




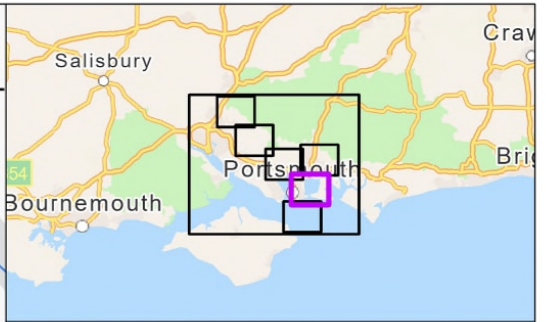
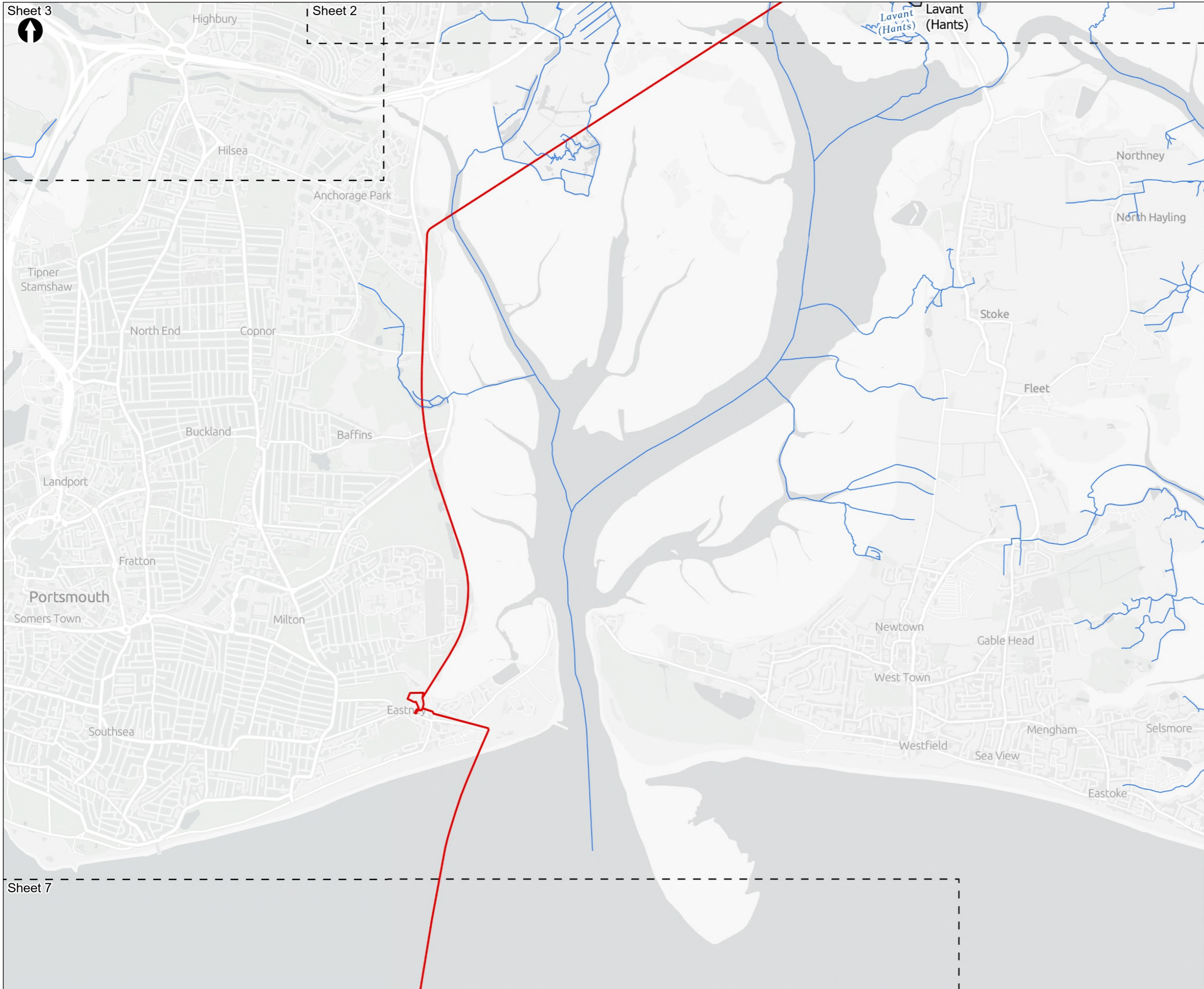
Figure 8.51
 Watercourses and watercourse crossings
 Sheet 5 of 7

Drawn MW	GIS Checked DL	Checked MP	Approved AK
Scale at A3 1:30,000	Status Final	Revision 05	Security STD

Drawing Number
PC5223-RHD-ES-ZZ-D-Z-0075

© Southern Water 2026
 This document is issued for the party which commissioned it and for specific purposes connected with the captioned project only. It should not be relied upon by any other party or used for any other purpose. We accept no responsibility for the consequences of this document being relied upon by any other party, or being used for any other purpose, or containing any error or omission which is due to an error or omission in data supplied to us by other parties.





Order Limits
 Sheet Extent Boxes 1:30K
 Watercourse
WFD
 River Water Body Catchment

Coordinate system: British National Grid; Datum: OSGB 1936
 Data sources: © Crown copyright and database rights 2026 Ordnance Survey 0100031673. Sources: Esri, TomTom, Garmin, FAO, NOAA, USGS, © OpenStreetMap contributors, and the GIS User Community, Contains OS data © Crown Copyright and database right 2026. Contains data from OS Zoomstack

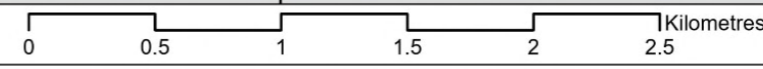
PROJECT TITLE
 Hampshire Water Transfer and Water Recycling Project



Figure 8.51
 Watercourses and watercourse crossings
 Sheet 6 of 7

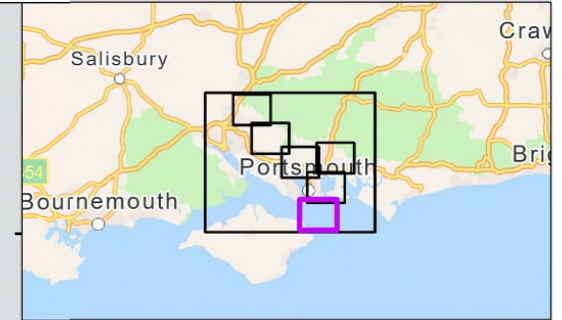
Drawn MW	GIS Checked DL	Checked MP	Approved AK
Scale at A3 1:30,000	Status Final	Revision 05	Security STD




Drawing Number
PC5223-RHD-ES-ZZ-D-Z-0075





Sheet 6



-  Order Limits
-  Sheet Extent Boxes 1:30K
-  Watercourse

Coordinate system: British National Grid; Datum: OSGB 1936
 Data sources: © Crown copyright and database rights 2026 Ordnance Survey 0100031673. Sources: Esri, TomTom, Garmin, FAO, NOAA, USGS, © OpenStreetMap contributors, and the GIS User Community, Contains OS data © Crown Copyright and database right 2026. Contains data from OS Zoomstack

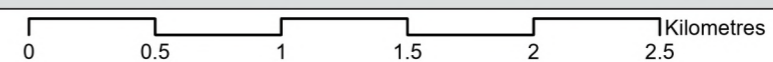
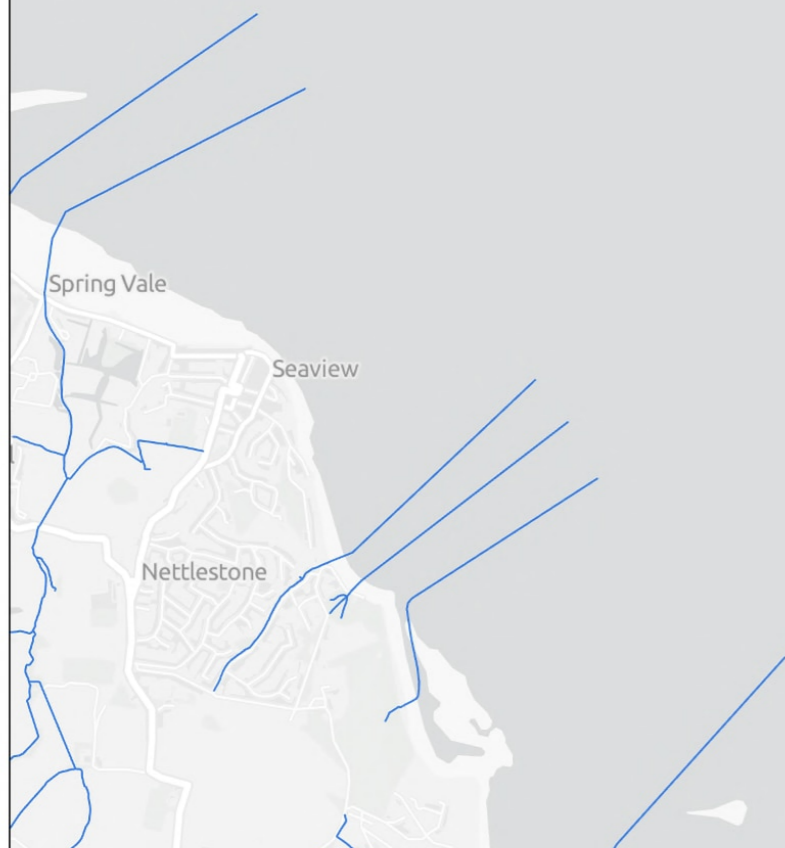
PROJECT TITLE
 Hampshire Water Transfer and Water Recycling Project



Figure 8.51
 Watercourses and watercourse crossings
 Sheet 7 of 7

Drawn MW	GIS Checked DL	Checked MP	Approved AK
Scale at A3 1:30,000	Status Final	Revision 05	Security STD

Drawing Number
PC5223-RHD-ES-ZZ-D-Z-0075





from
Southern
Water. 

The graphic element of the Southern Water logo, which consists of three stylized, horizontal wavy lines.